

**+NOTICE!!**

**These documents have been scanned!**

**Do not place un-scanned documents beneath this notice!**

**Do not remove this notice from this file!**

GPO Jacket No. 560-102  
Print Order 61549  
Rise Business Services, LLC  
Job=AZ15 9/17/2019



Box Number= AZ15249



Claim Begin-End: AMC066892-AMC067906

**1 Initial Receipt**



AZ15249-5

AMC066892-AMC066892

**NO  
DOCUMENTS  
FOUND**

NO DOCUMENTS FOUND  
NO DOCUMENTS FOUND



**NOTICE!!**

**These documents have been scanned!**

**Do not place un-scanned documents beneath this notice!**

**Do not remove this notice from this file!**

GPO Jacket No. 560-102  
Print Order 61549  
Rise Business Services, LLC  
Job=AZ15 9/17/2019



Box Number= AZ15249



Claim Begin-End: AMC066892-AMC067906

**2 Correspondence**



AZ15249-5

AMC066892-AMC066892

**SENDER:** Complete items 1 and 2 when additional services are desired, and complete items 3 and 4.

Put your address in the "RETURN TO" Space on the reverse side. Failure to do this will prevent this card from being returned to you. The return receipt fee will provide you the name of the person delivered to and the date of delivery. For additional fees the following services are available. Consult postmaster for fees and check box(es) for additional service(s) requested.

1.  Show to whom delivered, date, and addressee's address. (Extra charge)      2.  Restricted Delivery (Extra charge)

3. Article Addressed to:

Phelps Dodge  
4521 State Hwy 666  
Morenci, AZ 85540

4. Article Number

764614 *gn*

Type of Service:

- Registered       Insured  
 Certified       COD  
 Express Mail       Return Receipt for Merchandise

Always obtain signature of addressee or agent and DATE DELIVERED.

5. Signature — Addressee

X

6. Signature — Agent

X

7. Date of Delivery

JUN 4 1991

8. Addressee's Address (ONLY if requested and fee paid)


UNITED STATES POSTAL SERVICE

OFFICIAL BUSINESS

**SENDER INSTRUCTIONS**

Print your name, address and ZIP Code in the space below.

- Complete items 1, 2, 3, and 4 on the reverse.
- Attach to front of article if space permits, otherwise affix to back of article.
- Endorse article "Return Receipt Requested" adjacent to number.



PENALTY FOR PRIVATE  
USE, \$300


**RETURN  
TO**

Print Sender's name, address, and ZIP Code in the space below.

---

Bureau of Land Management  
Arizona State Office  
P.O. Box 16563  
Phoenix, Arizona 85011

---







# United States Department of the Interior

BUREAU OF LAND MANAGEMENT  
ARIZONA STATE OFFICE  
3707 N. 7TH STREET  
P.O. BOX 16563  
PHOENIX, ARIZONA 85011  
(602) 640-5550



IN REPLY REFER TO:

(922-LC)  
0022M  
A MC 66892  
A MC 78902

CERTIFIED MAIL--RETURN RECEIPT REQUESTED

May 29, 1991

## DECISION

Mining Claimant(s)  
as Shown on the  
Enclosed Sheet

Mining Claim(s)  
as Shown on the  
Enclosed Sheets(4)


### MINING CLAIMS DECLARED ABANDONED

The Federal Land Policy and Management Act (FLPMA) of 1976, 43 U.S.C. 1744, and the implementing regulations in 43 CFR 3833.2, require an annual filing for all mining claims recorded with the Bureau of Land Management (BLM). FLPMA provides that failure to file evidence of annual assessment work or a notice of intention to hold by December 30 of each year shall be deemed conclusively to constitute an abandonment of the claim and it is void by operation of law. The constitutionality of Section 314 of FLPMA was upheld on April 1, 1985, by the United States Supreme Court in United States v. Locke et al., 471 U.S. 84, 129 (1985).

The BLM records do not show receipt of either an affidavit of annual assessment work performed or a notice of intention to hold for the claim(s) listed on the enclosed sheet(s) for the 1990 assessment year.

If you did timely file an affidavit or notice of intention to hold with the BLM during 1990, please furnish a copy which shows receipt by the BLM Arizona State Office, (dated and time stamped) during 1990.

Your proof must show the required document was timely filed with the BLM during 1990, otherwise it will not be accepted. The evidence must be received in this office no later than 30 days from receipt of this decision. If the proof is not furnished during this 30-day period, the claim(s) will be removed from our records as abandoned and void.

  
Larry P. Bauer  
Deputy State Director,  
Division of Mineral Resources

Enclosure

LEAD OWNER

PHELPS DODGE  
4521 STATE HWY 666  
MORENCI AZ 85540

CO-OWNERS  
NONE

ARIZONA

LEAD FILE NUMBER - 66892

CASE TYPE	SERIAL NUMBER	CLAIM NAME	LAST ASSMT.	CASE TYPE	SERIAL NUMBER	CLAIM NAME	LAST ASSMT.
LD	67843	ALPHA #76	1989	LD	67864	BETA #81	1989
LD	67868	BETA #85	1989	LD	67870	BETA #87	1989
LD	67872	BETA #89	1989	LD	67873	BETA #90	1989
LD	67874	BETA #92	1989	LD	67875	BETA #93	1989
LD	67876	BETA #94	1989	LD	67904	ROUND RIDGE NO 1	1989
LD	67905	ROUND RIDGE NO 2	1989	LD	67906	ROUND RIDGE NO 3	1989
LD	67888	GAMMA NO 83	1989	LD	67889	GAMMA NO 85	1989
LD	67890	GAMMA # 87	1989	LD	67891	GAMMA # 89	1989
LD	67892	GAMMA # 91	1989				

Closed 67843,  
67864,  
67868,  
67870,  
67872-67876

67888-67892  
67904-67906  
5-29-91

ENTERED IN COMPUTER  
Eji JP

## LEAD OWNER

PHELPS DODGE  
 4521 STATE HWY 666  
 MORENCI AZ 85540

CO-OWNERS  
 NONE

ARIZONA

LEAD FILE NUMBER - 78902

CASE TYPE	SERIAL NUMBER	CLAIM NAME	LAST ASSMT.	CASE TYPE	SERIAL NUMBER	CLAIM NAME	LAST ASSMT.
PL	78902	S K V NO 1	1989				
PL	78903	S K V NO 2	1989	PL	78904	S K V NO 3	1989
PL	78905	S K V NO 4	1989	PL	78906	S K V NO 5	1989
PL	78907	S K V NO 6	1989	PL	78908	S K V NO 7	1989
PL	78909	S K V NO 8	1989	PL	78910	S K V NO 9	1989
PL	78911	S K V NO 10	1989	PL	78912	S K V NO 11	1989
PL	78913	S K V NO 12	1989	PL	78914	S K V NO 13	1989
PL	78915	S K V NO 14	1989	PL	78916	S K V NO 15	1989
PL	78917	S K V NO 16	1989	PL	78918	S K V NO 17	1989
PL	78919	S K V NO 18	1989	PL	78920	S K V NO 19	1989
PL	78921	S K V NO 20	1989	PL	78922	S K V NO 21	1989
PL	78923	S K V NO 22	1989	PL	78924	S K V NO 23	1989
PL	78925	S K V NO 24	1989	PL	78926	S K V NO 25	1989
PL	78927	S K V NO 26	1989	PL	78928	S K V NO 27	1989
PL	78929	S K V NO 28	1989	PL	78930	S K V NO 29	1989
PL	78931	S K V NO 30	1989	PL	78932	S K V NO 31	1989
PL	78933	S K V NO 32	1989	PL	78966	S K V NO 97	1989
PL	78967	S K V NO 98	1989	PL	78968	S K V NO 99	1989
PL	78969	S K V NO 100	1989	PL	78970	S K V NO 101	1989
PL	78971	S K V NO 102	1989	PL	78972	S K V NO 103	1989
PL	78973	S K V NO 104	1989	PL	78974	S K V NO 105	1989
PL	78975	S K V NO 106	1989	PL	78976	S K V NO 107	1989
PL	78977	S K V NO 108	1989	PL	78978	S K V NO 109	1989
PL	78979	S K V NO 110	1989	PL	78980	S K V NO 111	1989
PL	78981	S K V NO 112	1989	PL	78982	S K V NO 113	1989
PL	78983	S K V NO 114	1989	PL	78984	S K V NO 115	1989
PL	78985	S K V NO 116	1989	PL	78986	S K V NO 117	1989
PL	78987	S K V NO 118	1989	PL	78988	S K V NO 119	1989
PL	78989	S K V NO 120	1989	PL	78990	S K V NO 121	1989
PL	78991	S K V NO 122	1989	PL	78992	S K V NO 123	1989
PL	78993	S K V NO 124	1989	PL	78994	S K V NO 125	1989
PL	78995	S K V NO 126	1989	PL	78996	S K V NO 127	1989
PL	78997	S K V NO 128	1989	PL	78998	S K V NO 129	1989
PL	78999	S K V NO 130	1989	PL	79000	S K V NO 131	1989
PL	79001	S K V NO 132	1989	PL	79002	S K V NO 133	1989
PL	79003	S K V NO 134	1989	PL	79004	S K V NO 135	1989
PL	79005	S K V NO 136	1989	PL	79006	S K V NO 137	1989



## ARIZONA

## LEAD FILE NUMBER - 78902

CASE TYPE	SERIAL NUMBER	CLAIM NAME	LAST ASSMT.	CASE TYPE	SERIAL NUMBER	CLAIM NAME	LAST ASSMT.
PL	79007	S K V NO 138	1989	PL	79008	S K V NO 139	1989
PL	79009	S K V NO 140	1989	PL	79010	S K V NO 141	1989
PL	79011	S K V NO 142	1989	PL	79012	S K V NO 143	1989
PL	79013	S K V NO 144	1989	PL	79014	S K V NO 145	1989
PL	79015	S K V NO 146	1989	PL	79016	S K V NO 147	1989
PL	79017	S K V NO 148	1989	PL	79018	S K V NO 149	1989
PL	79019	S K V NO 150	1989	PL	79020	S K V NO 151	1989
PL	79021	S K V NO 152	1989	PL	79022	S K V NO 153	1989
PL	79023	S K V NO 154	1989	PL	79024	S K V NO 155	1989
PL	79025	S K V NO 156	1989	PL	79026	S K V NO 157	1989
PL	79027	S K V NO 158	1989	PL	79028	S K V NO 159	1989
PL	79029	S K V NO 160	1989	PL	79030	S K V NO 161	1989
PL	79031	S K V NO 162	1989	PL	79032	S K V NO 163	1989
PL	79033	S K V NO 164	1989	PL	79034	S K V NO 165	1989
PL	79035	S K V NO 166	1989	PL	79036	S K V NO 167	1989
PL	79037	S K V NO 168	1989	PL	79038	S K V NO 169	1989
PL	79039	S K V NO 170	1989	PL	79040	S K V NO 171	1989
PL	79041	S K V NO 172	1989	PL	79042	S K V NO 173	1989
PL	79043	S K V NO 174	1989	PL	79044	S K V NO 175	1989
PL	79045	S K V NO 176	1989	PL	79046	S K V NO 177	1989
PL	79047	S K V NO 178	1989	PL	79048	S K V NO 179	1989
PL	79049	S K V NO 180	1989	PL	79050	S K V NO 181	1989
PL	79051	S K V NO 182	1989	PL	79052	S K V NO 183	1989
PL	79053	S K V NO 184	1989	PL	79054	S K V NO 185	1989
PL	79055	S K V NO 186	1989	PL	79056	S K V NO 187	1989
PL	79057	S K V NO 188	1989	PL	79058	S K V NO 189	1989
PL	79059	S K V NO 190	1989	PL	79060	S K V NO 191	1989
PL	79061	S K V NO 192	1989	PL	79062	S K V NO 193	1989
PL	79063	S K V NO 194	1989	PL	79064	S K V NO 195	1989
PL	79065	S K V NO 196	1989	PL	79066	S K V NO 197	1989
PL	79067	S K V NO 198	1989	PL	79068	S K V NO 199	1989
PL	79069	S K V NO 200	1989	PL	79070	S K V NO 201	1989
PL	79071	S K V NO 202	1989	PL	79072	S K V NO 203	1989
PL	79073	S K V NO 204	1989	PL	79074	S K V NO 205	1989
PL	79075	S K V NO 206	1989	PL	79076	S K V NO 207	1989
PL	79077	S K V NO 208	1989	PL	79078	S K V NO 217	1989
PL	79079	S K V NO 218	1989	PL	79080	S K V NO 219	1989
PL	79081	S K V NO 220	1989	PL	79082	S K V NO 221	1989
PL	79083	S K V NO 222	1989	PL	79084	S K V NO 223	1989
PL	79085	S K V NO 224	1989	PL	79094	S K V NO 249	1989
PL	79095	S K V NO 250	1989	PL	79096	S K V NO 251	1989
PL	79097	S K V NO 252	1989	PL	79098	S K V NO 253	1989
PL	79099	S K V NO 254	1989	PL	79100	S K V NO 255	1989
PL	79101	S K V NO 256	1989	PL	79102	S K V NO 257	1989
PL	79103	S K V NO 258	1989	PL	79104	S K V NO 259	1989

## ARIZONA

## LEAD FILE NUMBER - 78902

CASE TYPE	SERIAL NUMBER	CLAIM NAME	LAST ASSMT.	CASE TYPE	SERIAL NUMBER	CLAIM NAME	LAST ASSMT.
PL	79105	S K V NO 260	1989	PL	79106	S K V NO 261	1989
PL	79107	S K V NO 262	1989	PL	79108	S K V NO 263	1989
PL	79109	S K V NO 264	1989	PL	79111	S K V NO 302	1989
PL	79112	S K V NO 303	1989	PL	79113	S K V NO 304	1989
PL	79114	S K V NO 305	1989	PL	79115	S K V NO 306	1989
PL	79116	S K V NO 307	1989	PL	79117	S K V NO 308	1989
PL	79118	S K V NO 309	1989	PL	79119	S K V NO 310	1989
PL	79120	S K V NO 311	1989	PL	79121	S K V NO 312	1989
LD	79416	V I H 67	1989	LD	79417	V I H 68	1989
LD	79470	CEE BEE NO 46	1989	LD	79471	CEE BEE NO 47	1989
LD	79472	CEE BEE NO 48	1989	LD	79473	CEE BEE NO 49	1989
LD	79474	CEE BEE NO 52	1989	LD	79475	CEE BEE NO 53	1989
LD	79476	CEE BEE NO 54	1989	LD	79477	CEE BEE NO 55	1989
LD	79490	CEE BEE NO 68	1989	LD	79493	CEE BEE NO 71	1989
LD	79494	CEE BEE NO 72	1989	LD	79497	CEE BEE NO 75	1989
LD	79498	CEE BEE NO 76	1989	LD	79505	CEE BEE NO 83	1989
LD	79506	CEE BEE NO 84	1989	LD	79512	CEE BEE NO 90	1989
LD	79513	CEE BEE NO 91	1989	LD	79514	CEE BEE NO 92	1989
LD	79516	CEE BEE NO 94	1989	LD	79517	CEE BEE NO 95	1989
LD	79518	CEE BEE NO 96	1989	LD	79519	CEE BEE NO 97	1989
LD	79520	CEE BEE NO 98	1989	LD	79521	CEE BEE NO 99	1989
LD	79559	CEE BEE NO 137	1989	LD	79560	CEE BEE NO 138	1989
LD	79563	CEE BEE NO 141	1989	LD	79564	CEE BEE NO 142	1989
LD	79571	CEE BEE NO 149	1989	LD	79582	CEE BEE NO 160	1989
LD	79583	CEE BEE NO 161	1989	LD	79586	CEE BEE NO 164	1989
PL	79110	S K V NO 301	1989				



# United States Department of the Interior

BUREAU OF LAND MANAGEMENT  
ARIZONA STATE OFFICE  
3707 N. 7TH STREET  
P.O. BOX 16563  
PHOENIX, ARIZONA 85011  
(602) 640-5550



IN REPLY REFER TO:

(922-LC )  
0022M  
A MC 66892

CERTIFIED MAIL--RETURN RECEIPT REQUESTED

April 26, 1991

## DECISION

Mining Claimant(s)  
as Shown on the  
Enclosed Sheet

Mining Claim(s)  
as Shown on the  
Enclosed Sheet

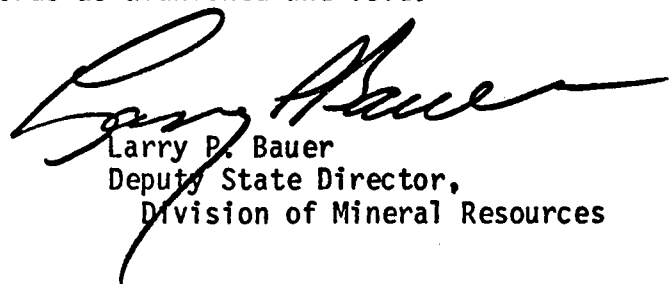
### MINING CLAIMS DECLARED ABANDONED

The Federal Land Policy and Management Act (FLPMA) of 1976, 43 U.S.C. 1744, and the implementing regulations in 43 CFR 3833.2, require an annual filing for all mining claims recorded with the Bureau of Land Management (BLM). FLPMA provides that failure to file evidence of annual assessment work or a notice of intention to hold by December 30 of each year shall be deemed conclusively to constitute an abandonment of the claim and it is void by operation of law. The constitutionality of Section 314 of FLPMA was upheld on April 1, 1985, by the United States Supreme Court in United States v. Locke et al., 471 U.S. 84, 129 (1985).

The BLM records do not show receipt of either an affidavit of annual assessment work performed or a notice of intention to hold for the claim(s) listed on the enclosed sheet(s) for the 1990 assessment year.

If you did timely file an affidavit or notice of intention to hold with the BLM during 1990, please furnish a copy which shows receipt by the BLM Arizona State Office, (dated and time stamped) during 1990.

Your proof must show the required document was timely filed with the BLM during 1990, otherwise it will not be accepted. The evidence must be received in this office no later than 30 days from receipt of this decision. If the proof is not furnished during this 30-day period, the claim(s) will be removed from our records as abandoned and void.

  
Larry P. Bauer  
Deputy State Director,  
Division of Mineral Resources

Enclosure



1990

MISSING ASSESSMENT LIST BY SERIAL NUMBER

PAGE 001

LEAD OWNER

PHELPS DODGE CORP  
P.O. Box 187  
Morenci, AZ 85540

CO-OWNERS  
NONE

ARIZONA

LEAD FILE NUMBER - 66892


CASE SERIAL TYPE NUMBER	CLAIM NAME	LAST ASSMT.	CASE SERIAL TYPE NUMBER	CLAIM NAME	LAST ASSMT.
LD 67598	BUSH NO 15	1989	LD 67599	BUSH NO 16	1989

*closed*

*67598, 67599*

*4-26-91*

ENTERED IN COMPUTER

*Fi* 

ENTERED IN COMPUTER



MORENCI INC. P.O. BOX 187 MORENCI, ARIZONA 85540 (602) 865-4521

RECEIVED  
B.L.M. AZ STATE OFFICE  
DEC 17 1990  
7:45 A.M.  
PHOENIX, ARIZONA

66892

December 13, 1990	293492
144951	289500
118264	101235
249804	283327
270519	291882
78672	296318
14250	298849
165044	224951
78902	304200
308967	128680
293157	

Bureau of Land Management  
U.S. Department of the Interior  
P.O. Box 16563  
Phoenix, AZ 85011  
  
Attention: Mining Claims Division  
  
Gentlemen:

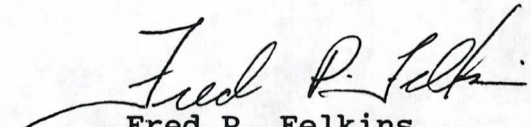
As per our telephone conversation on December 7, 1990, in dealing with mining claims controlled by Phelps Dodge Corporation, Morenci Branch, the following address should be listed for any correspondence in regard to these claims.

Phelps Dodge Corporation  
Morenci Branch  
4521 St. Hwy. 666  
Morenci, AZ 85540-9795  
Attention: Geology Department

Attached is a list of the lead file numbers for the claims that currently are controlled from this department.

Your prompt action is requested in handling this request. Thank you.

Sincerely yours,

  
Fred P. Felkins  
Geological Technician

FPF:lms

Attachment

c: F. J. Menzer/File G-025 (w/attach.)

MAILED

DEC 14 1990

ENTERED IN COMPUTER  
2-21-91  
y'



RECEIVED  
B.L.M. AZ STATE OFFICE

DEC 17 1990

7:45 A.M.  
PHOENIX, ARIZONA

The following are BLM lead files for mining claims controlled by Phelps Dodge Corporation, Morenci Branch:

- ✓ 66892—67906 ✓
- ✓ 293492—293498 ✓
- ✓ ~~289524~~, 289500—289528 ✓
- ✓ 101235—101296 ✓
- ✓ 283327—283346 ✓
- ✓ 291882—291899 ✓
- ✓ 296318—296325 ✓
- ✓ 298849—298860 ✓
- ~~289500 out~~
- ✓ 224951—224964 ✓
- ✓ ~~78672—78901~~
- ✓ 304200 ✓
- ✓ 128680—128688
- ✓ 194951—194959 ✓
- ✓ 118264—118849 ✓
- ✓ 299804 ✓
- ✓ 270519—270526 ✓
- ✓ 78672—78901 ✓
- ✓ 19250—19270 ✓
- ✓ 165044—165063 ✓
- ~~165052~~
- ✓ 78902—79932 ✓
- ✓ 308967—308984 ✓
- ✓ 293157 ✓

FPF:lms  
12-13-90



Morenci Branch, Morenci, Arizona 85540 • (602) 865-4521

File 67596  
67867  
298857

RECEIVED  
B.L.M. AZ STATE OFFICE (7)

DEC 21 1990

7:45 A.M  
PHOENIX, ARIZONA

December 19, 1990

Bureau of Land Management  
Arizona State Office  
Department of the Interior  
P.O. Box 16563  
Phoenix, AZ 85011

Attention: Public Room

Dear Sir or Madam:

Re: (922-LC) AMC 66892 and AMC 298849

We are in receipt of Allen Rabinoff's November 21, 1990 letter indicating that certain affidavits of assessment work filed by Phelps Dodge Corporation, Morenci Branch, contained incorrect serial numbers for the following claims:

<u>Name of Claim</u>	<u>Incorrect Serial No.</u>	<u>Correct Serial No.</u>
Beta 84A	AMC 68867	AMC 67867
A-1A	AMC 67590	AMC 67596-
LS-58	AMC 298859	AMC 298857-

Mr. Rabinoff's letter indicated that the affidavits were processed and that the BLM records were updated to show receipt of the required annual filing for 1990 for the above three claims.

As a precautionary measure, we have prepared amended affidavits of assessment work to correct the typographical errors in the serial numbers and we have recorded the amended affidavits in the respective counties in which the claims are located. The enclosed affidavits are for filing purposes only, as the original affidavits have already been processed and Phelps Dodge Corporation has received credit for the required annual filing fee for 1990 for each of the claims listed in the enclosed affidavits. We are informed by Mr. Tom Wrightmeyer

December 19, 1990

that no filing fee is required for these amended affidavits. Please file the enclosed affidavits in the lead case files for the claims listed. Thank you for your assistance in this matter.

Sincerely,



D. K. Biles  
Property Administrator

DKB:lms

Enclosures

c: F. E. Ferguson, Jr. (w/encs.)  
File "

RECEIVED  
B.L.M. AZ STATE OFFICE  
DEC 21 1990  
7:45 A.M.  
PHOENIX, ARIZONA

MAILED  
DEC 19 1990



# United States Department of the Interior

BUREAU OF LAND MANAGEMENT  
ARIZONA STATE OFFICE  
3707 N. 7TH STREET  
P.O. BOX 16563  
PHOENIX, ARIZONA 85011  
(602) 640-5550



IN REPLY REFER TO:  
(922-LC)  
A MC 66892  
A MC 298849

November 21, 1990

Phelps Dodge Corp.  
Morenci Mining  
PO Box 187  
Morenci, AZ 85540

## NOTICE TO MINING CLAIMANTS

Your annual filing of an affidavit of assessment work or notice of intention to hold received in this office did not contain all of the correct Bureau of Land Management serial numbers assigned to each claim.

Below are the names of the claims, serial numbers erroneously listed on the affidavit and the correct serial numbers according to our records:

<u>Name of Claims</u>	<u>Incorrect Serial Numbers</u>	<u>Correct Serial Numbers</u>
Beta 83A	A MC 68867	A MC 67867
A-1A	A MC 67590	A MC 67596
LS-58	A MC 298859	A MC 298857

Our records for the claim(s) have been updated to show receipt of the required annual filing for 1990.

The regulations under 43 CFR Subpart 3833 state: "Citing the serial number shall comply with the requirement in the Act to file an additional description of the claim."

To receive proper credit in the future, in addition to naming each claim on the affidavit, always include the correct serial numbers assigned to each of the mining claims, mill or tunnel sites.

NOTE: THE FOLLOWING CLAIMS WERE CLOSED BY  
DECISION DATED AUGUST 17, 1990:

- Beta 94R - A MC 289523
- LS-29R - A MC 291884
- Round Ridge 1R thru 3R, A MC 291885 thru 291887
- Gamma 83R, A MC 291888
- Gamma 85R, A MC 291889
- Gamma 87R, A MC 291890
- Gamma 89R, A MC 291891
- Gamma 91R, A MC 291892
- Beta 81R, 85R, 87R, 89R, 90R, 92R, 94R; A MC 291893 thru 291899
- LS-26R, A MC 293157

Alan Rabinoff  
Chief, Branch of  
Mining Law Administration

gn  
TA





# United States Department of the Interior

## BUREAU OF LAND MANAGEMENT ARIZONA STATE OFFICE

P.O. Box 16563  
3707 N. 7th Street  
Phoenix, Arizona 85011



IN REPLY REFER TO:

3234L  
A MC 290501  
(921-CD)

AMC 67643 <sup>(720)</sup>

December 5, 1988

Phelps Dodge Corp.  
Box 187  
Morenci, Arizona 85540

Gentlemen:

We received the following relocation notices on November 22, 1988.

- Knob Hill No. 20, 22, the Lulu Belle, Consolidated Metals No. 6 and 7.
- A MC 290501 through 290505.

The Bureau of Land Management cannot maintain two files on the same mining claim. Since these are relocations of previously filed claims, we are closing our file for A MC 67643 and 67644. A MC 67652, A MC 67621 and A MC 67622.

Sincerely,

Thomas E. Reitmeyer  
Mining Claims Section

Closed  
67621, 67622  
67643, 67644  
67652

ENTERED IN COMPUTER

5-17-1990  
pp



**NOTICE!!**

**These documents have been scanned!**

**Do not place un-scanned documents beneath this notice!**

**Do not remove this notice from this file!**

GPO Jacket No. 560-102  
Print Order 61549  
Rise Business Services, LLC  
Job=AZ15 9/17/2019



Box Number= AZ15249



Claim Begin-End: AMC066892-AMC067906

**3 Transfers**



AZ15249-5

AMC066892-AMC066892



g

QUITCLAIM DEED

THIS QUITCLAIM DEED is made and entered into effective the 18th day of November, 1986, between KENNECOTT CORPORATION, formerly known as KENNECOTT COPPER CORPORATION, a New York corporation ("Grantor"), and ASARCO INCORPORATED, a New Jersey corporation ("Grantee").

WITNESSETH:

Grantor for and in consideration of the sum of TEN DOLLARS (\$10.00), and other good and valuable consideration, has remised, released, and forever quitclaimed, and by these presents does remise, release and forever quitclaim, unto Grantee and to its successors and assigns forever, all of Grantor's right, title, and interest which it has or may hereafter acquire in and to that certain real property situated in Gila County, Arizona, and to all those certain unpatented mining claims situated in Gila County, Arizona, all more particularly described in Exhibit "A" attached hereto and made a part hereof.

TOGETHER WITH all lodes, ledges, veins and mineral bearing rock, both known and unknown, lying within the boundaries of the above noted claims, together with all dips, spurs, and angles, and all the ores, mineral-bearing quartz, rock and earth or other deposits therein or thereon, and all of the rights, privileges, and franchises thereto incident, and all and singular the tenements, hereditaments and appurtenances thereunto or in anywise appertaining, and the rents, issues and profits thereof; and also all the estate, right, title, interest, property, possession, claim and demand whatsoever, as well in law as in equity, of said Grantor, of, in or to the claims and every part thereof, with the appurtenances, including all after acquired title.

ENTERED IN COMPUTER  
10-4-89 g

66991-67024

RECEIVED  
B.L.M. AZ. STATE OFFICE

OCT 2 1989

7:45 A.M.  
PHOENIX, ARIZONA

TO HAVE AND TO HOLD all and singular the said claims, together with the appurtenances and privileges thereto incident, upon the said Grantee, its successors and assigns forever.

TOGETHER with any and all other real property interests of Grantor in Gila County, Arizona, including, without limitation by this recital, fee lands, leaseholds, easements, profits, reversions and possibilities of reverter, not conveyed to Grantee by Warranty Deed from Grantor to Grantee dated November 18, 1986, or by Special Warranty Deed from Grantor to Grantee dated November 18, 1986, except properties and real property interests expressly excepted from such Warranty Deed and Special Warranty Deed.

The foregoing dragnet provision which has been added to the instruments of conveyance is intended to operate only with respect to fee lands, leaseholds and other real property interests presently owned by Kennecott, and is not intended to include real property in which Kennecott has no present interest of any kind but may later acquire.

IN WITNESS WHEREOF, the Grantor hereto has executed this Quitclaim Deed as of the day and year first above written.

KENNECOTT CORPORATION,  
formerly known as KENNECOTT  
COPPER CORPORATION

By Judd R. [Signature] Esq.  
Its Vice President

RECEIVED  
B.L.M.-AZ. STATE OFFICE

OCT 2 1989

7:45 A.M.  
PHOENIX, ARIZONA

STATE OF UTAH )  
 ) ss.  
County of Salt Lake )

On the 18th day of November, 1986, personally  
appeared before me Judd A. Cool, who, being  
by me duly sworn, did say, that he is the Vice  
President of KENNECOTT CORPORATION, formerly known  
as KENNECOTT COPPER CORPORATION, and that said instrument  
was signed in behalf of said corporation by authority of  
its by-laws (or by resolution of its board of directors),  
and said Judd A. Cool acknowledged to me that  
said corporation executed the same.

Joan C. Morris  
Notary Public

My commission expires:

May 23, 1987



RECEIVED  
B.L.M. AZ. STATE OFFICE

OCT 2 1989

7:45 A.M.  
PHOENIX, ARIZONA



## EXHIBIT "A"

The North half of the Northeast quarter;  
 The South half of the Northeast quarter;  
 The North half of the Southeast quarter; and  
 The Southeast quarter of the Southeast quarter;  
 All in Section 15, Township 5 South, Range 15 East, Gila and Salt River  
 Base and Meridian;

That part of the foregoing lying in Pinal County, Arizona; and

All and singular that certain piece or parcel of land situate, lying  
 and being in the South half of Section 11, and the North half of Section 14,  
 and the Northeast quarter of the Northeast quarter of Section 15, Township 5  
 South, Range 15 East, Gila and Salt River Base and Meridian, Gila County,  
 Arizona, and more particularly described as follows:

BEGINNING at a point on the Northeasterly side of said Parcel from which the  
 East one-quarter Section of Section 11, Township 5 South, Range 15 East, Gila  
 and Salt River Base and Meridian bears North 59°09'36" East, 2234.60 feet;

Thence South 15°20'30" West, 288.91 feet;

Thence South 42°11'10" West, 419.03 feet;

Thence South 55°13'50" West, 280.87 feet;

Thence South 20°49'40" West, 108.73 feet;

Thence South 26°37' West, 61.66 feet;

Thence North 66°09'20" West, 281.19 feet;

Thence South 27°19'50" West, 321.21 feet;

Thence South 69°23' East, 237.74 feet;

Thence South 20°37' West, 214.86 feet;

Thence North 68°59'30" West, 89.24 feet;

Thence South 20°46'30" West, 364.29 feet along the center line

of Ray Ave. to the intersection of Ray Ave. and 4th Street;

Thence South 69°11'30" East, 331.49 feet;

Thence South 21°01' West, 299.00 feet;

Thence South 60°03' West, 182.08 feet;

Thence South 20°48'20" West, 1691.23 feet;

Thence North 44°22' West, 422.24 feet;

Thence North 8°13'50" West, 254.40 feet;

Thence North 13°06'40" East, 475.04 feet;

Thence North 33°34'30" East, 181.06 feet;

Thence North 3°44'30" East, 406.48 feet;

Thence North 25°43'30" East, 236.66 feet;

Thence North 69°06' West, 670.62 feet;

Thence South 23°11' West, 827.06 feet;

Thence South 73°55'30" West, 157.3 feet to an intersection of the

Northerly right-of-way line of the Superior - Winkelman Highway at a point  
 opposite Highway Station 1786 plus 75, said right-of-way line being 50 feet  
 from the center line of said Highway;

Thence Westerly along the Northerly right-of-way line of said Highway whose  
 centerline is described along a spiral curve whose length is 200 feet,  
 whose rate of change is a equals 2 to Highway Station 1785 plus 72.37;

RECEIVED  
 B.L.M. AZ. STATE OFFICE

OCT 2 1989

7:45 A.M.  
 PHOENIX, ARIZONA

Thence Westerly along the arc of a simple curve whose radius is 1432.40, degree of curve is 4°00', delta is 24°26'30" left, length is 611.04 feet;

Thence Westerly along a spiral curve whose length is 200 feet, whose rate of change is a equals 2; to Highway Station 1777 plus 61.33 being a point opposite Highway Station 1777 plus 61.33, said right-of-way line being 50 feet from the center line of said Highway;

Thence North 75°04'45" West, 22.37 feet;

Thence North 31°29'25" East, 2965.09 feet;

Thence North 82°23' East, 329.69 feet;

Thence South 84°07' East, 1529.10 feet;

Thence South 29°16'30" East, 417.53 feet to the Place Of Beginning.

All and singular that certain piece or Parcel of land situate, lying and being in the South half of Section 11, and the North half of Section 14, and the Northeast of the Northeast quarter of Section 15, Township 5 South, Range 15 East, Gila and Salt River Base and Meridian, Gila County, Arizona, and more particularly described as follows, to wit:

BEGINNING at a point on the Northeasterly side of said Parcel from which the East one-quarter Section of Section 11, Township 5 South, Range 15 East, Gila and Salt River Base and Meridian bears North 59°09'36" East, 2234.60 feet;

Thence South 15°20'30" West, 288.91 feet;

Thence South 42°11'10" West, 419.03 feet;

Thence South 55°13'50" West, 280.87 feet;

Thence South 20°49'40" West, 108.73 feet;

Thence South 26°37' West, 61.66 feet;

Thence North 66°09'20" West, 281.19 feet;

Thence South 27°19'50" West, 321.21 feet;

Thence South 69°23' East, 237.74 feet;

Thence South 20°37' West, 214.86 feet;

Thence North 68°59'30" West, 89.24 feet;

Thence South 20°46'30" West, 364.29 feet along the center line of Ray Ave. to the intersection Ray Ave. and 4th Street;

Thence South 69°11'30" East, 331.49 feet;

Thence South 21°01' West, 299.00 feet;

Thence South 60°03' West, 182.08 feet;

Thence South 20°48'20" West, 1691.23 feet;

Thence North 44°22' West, 422.24 feet;

Thence North 8°13'50" West, 254.40 feet;

Thence North 13°06'40" East, 475.04 feet;

Thence North 33°34'30" East, 181.06 feet;

Thence North 3°44'30" East, 406.48 feet;

Thence North 25°43'30" East, 236.66 feet;

Thence North 69°06' West, 670.62 feet;

Thence South 23°11' West, 827.06 feet;

Thence South 73°55'30" West, 157.3 feet to an intersection of the

Northerly right-of-way line of the Superior - Winkelman Highway at a point opposite Highway Station 1786 plus 75, said right-of-way line being 50 feet from the center line of said Highway;

Thence Westerly along the Northerly right-of-way line of said Highway whose centerline is described along a spiral curve whose length is 200 feet, whose rate of change is a equals 2 to Highway Station 1785 plus 72.37;

RECEIVED  
B.L.M. AZ. STATE OFFICE

OCT 2 1989

7:45 A.M.  
PHOENIX, ARIZONA

Thence Westerly along the arc of a simple curve whose radius is 1432.40, degree of curve is  $4^{\circ}00'$ , delta is  $24^{\circ}26'30''$  left, length is 611.04 feet;

Thence Westerly along a spiral curve whose length is 200 feet, whose rate of change is a equals 2; to Highway Station 1777 plus 61.33 being a point opposite Highway Station 1777 plus 61.33, said right-of-way line being 50 feet from the center line of said Highway;

Thence North  $75^{\circ}04'45''$  West, 22.37 feet;

Thence North  $31^{\circ}29'25''$  East, 2945.09 feet;

Thence North  $82^{\circ}23'$  East, 329.69 feet;

Thence South  $84^{\circ}07'$  East, 1529.10 feet;

Thence South  $29^{\circ}16'30''$  East, 417.53 feet to the Place Of Beginning; and

All and singular that certain piece or Parcel of land situate, lying and being the Northeast quarter and Northwest quarter Section 14, Township 5 South, Range 15 East, Gila and Salt River Base and Meridian, Gila County, Arizona, and more particularly described as follows:

BEGINNING at a point being the most Northerly corner of said Parcel from which the East one-quarter corner of Section 11, Township 5 South, Range 15 East, Gila and Salt River Base and Meridian bears North  $36^{\circ}50'07''$  East, 3881.85 feet;

Thence South  $44^{\circ}30'40''$  East, 131.45 feet;

Thence South  $3^{\circ}09'50''$  East, 634.70 feet;

Thence South  $44^{\circ}19'20''$  West, 693.07 feet;

Thence North  $56^{\circ}05'10''$  West, 287.15 feet;

Thence North  $8^{\circ}48'50''$  West, 127.71 feet;

Thence  $24^{\circ}09'44''$  East, 1025.72 feet;

Thence North  $89^{\circ}41'50''$  East, 195.07 feet to the place of beginning;

A parcel of land on which the Ray Electric and telephone building is located, lying within the Town Of Hayden, Arizona, and located in the North half of Section 14, Township 5 South, Range 15 East, Gila and Salt River Base and Meridian, Gila County, Arizona, and more particularly described as follows:

BEGINNING at a point which is the Northwest corner of the Parcel and from whence the center line intersection of Ray Ave. and 4th Street, according to the Map or Plat of Hayden Townsite, according to Map No. 170, records of Gila County, Arizona, lies North  $21^{\circ}01'$  East, 25 feet and North  $69^{\circ}11'30''$  West 331.49 feet;

Thence South  $21^{\circ}01'$  West, 144.00 feet;

Thence South  $69^{\circ}11'30''$  East, 72.00 feet;

Thence North  $21^{\circ}01'$  East, 144.00 feet;

Thence North  $69^{\circ}11'30''$  West, 72.00 feet to the point of beginning; and

RECEIVED  
B.L.M. AZ. STATE OFFICE

OCT 2 1989

7:45 A.M.  
PHOENIX, ARIZONA

All and singular that certain piece or Parcel of land situate, lying and being in the Southeast quarter of Section 14, and the North half of Section 23, Township 5 South, Range 15 East, Gila and Salt River Base and Meridian, and more particularly described as follows:  
 BEGINNING at a point on the Southeasterly side of Parcel No. 1 from which the common Section corner of Sections 13, 14, 23 and 24, Township 5 South, Range 15 East, Gila and Salt River Base and Meridian bears North  $30^{\circ}17'12''$  East, 1808.40 feet;  
 Thence North  $69^{\circ}4'$  West, 2278.70 feet;  
 Thence North  $33^{\circ}19'20''$  East, 1170.19 feet;  
 Thence South  $42^{\circ}3'10''$  East, 1799.31 feet;  
 Thence South  $49^{\circ}50'$  East, 123.25 feet;  
 Thence South  $58^{\circ}21'30''$  East, 309.69 feet;  
 Thence South  $19^{\circ}56'$  West, 227.57 feet to the place of beginning; (The bearings in this description are based on the Arizona Grid System, Central Section); and

All and singular that certain piece or Parcel of land situate lying and being in the South half of Section 14, and the Northeast quarter of the Northwest quarter of Section 23, Township 5 South, Range 15 East, Gila and Salt River Base and Meridian, and more particularly described as follows:  
 BEGINNING at a point on the Easterly side of Parcel No. 2 from which the common Section corner of Sections 13, 14, 23 and 24, Township 5 South, Range 15 East, Gila and Salt River Base and Meridian bears South  $79^{\circ}35'58''$  East, 2668.00 feet;  
 Thence South  $27^{\circ}48'20''$  West, 1555.89 feet;  
 Thence North  $42^{\circ}20'$  West, 564.27 feet;  
 Thence North  $46^{\circ}23'30''$  East, 414.37 feet;  
 Thence North  $23^{\circ}48'30''$  East, 101.70 feet;  
 Thence North  $11^{\circ}17'40''$  West, 374.16 feet;  
 Thence North  $9^{\circ}46'20''$  East, 475.02 feet;  
 Thence North  $1^{\circ}31'50''$  East, 491.81 feet;  
 Thence North  $55^{\circ}42'40''$  East, 163.86 feet;  
 Thence South  $43^{\circ}17'20''$  East, 495.26 feet;  
 Thence South  $29^{\circ}23'10''$  East, 548.78 feet to the place of beginning; (The bearings in this description are based on the Arizona Grid System, Central Section)

RECEIVED  
 B.L.M. AZ. STATE OFFICE

OCT 2 1989

7:45 A.M.  
 PHOENIX, ARIZONA



All and singular that certain piece or Parcel of land situate in the Northeast quarter of Section 23, Township 5 South, Range 15 East of Gila and Salt River Base and Meridian, Gila County, Arizona, and more particularly described as follows:

A True Point Of Beginning being the common Section corner of Sections 13, 14, 23 and 24, Township 5 South, Range 15 East, Gila and Salt River Base and Meridian;

Thence South 89°45' West, 352.41 feet;  
 Thence South 70°30' West, 680.53 feet;  
 Thence South 48°41' East, 503.90 feet;  
 Thence North 00°14'50" East, 259.62 feet;  
 Thence North 50°44'50" East, 245.85 feet;  
 Thence South 89°45'10" East, 200.00 feet;  
 Thence South 00°14'50" West, 649.08 feet;  
 Thence North 89°45'10" West, 389.70 feet;  
 Thence South 00°14'50" West 9.20 feet to a point on the Northerly boundary of State Highway 177 right-of-way;  
 Thence Southeasterly along said right-of-way line and along a simple curve to the left on a radius of 905.00 feet, an arc distance of 238.0 more or less feet to Highway Station 1854 plus 81.63;  
 Thence continuing along said right-of-way line and a spiral curve to the left 360.00 more or less feet to Highway Station 1858 plus 41.63;  
 Thence continuing along said right-of-way line South 89°49'20" East, 21.87 feet to a point on the West boundary of Winkelman;  
 Thence due North 915.20 feet to the True Point Of Beginning; and

All and singular that certain piece or Parcel of land situate, lying and being in the Southeast quarter of Section 14, and the North half of Section 23, Township 5 South, Range 15 East, Gila and Salt River Base and Meridian, and more particularly described as follows:

BEGINNING at a point on the Southeasterly side of Parcel No. 1 from which the common Section corner of Sections 13, 14, 23 and 24, Township 5 South, Range 15 East, Gila and Salt River Base and Meridian bears North 30°17'12" East, 1808.40 feet;

Thence North 69°4' West, 2278.70 feet;  
 Thence North 33°19'20" East, 1170.19 feet;  
 Thence South 42°3'10" East, 1799.31 feet;  
 Thence South 49°50' East, 123.25 feet;  
 Thence South 58°21'30" East, 309.69 feet;  
 Thence South 19°56' West, 227.57 feet to the place of beginning; (the bearings in this description are based on the Arizona Grid System, Central Section); and

RECEIVED  
 B.L.M. AZ. STATE OFFICE

OCT 2 1989

7:45 A.M.  
 PHOENIX, ARIZONA

All and singular that certain piece or Parcel of land situate lying and being in the South half of Section 14, and the Northeast quarter of the Northwest quarter of Section 23, Township 5 South, Range 15 East, Gila and Salt River Base and Meridian, and more particularly described as follows: BEGINNING at a point on the Easterly side of Parcel No. 2 from which the common Section corner of Sections 13, 14, 23 and 24, Township 5 South, Range 15 East, Gila and Salt River Base and Meridian bears South  $79^{\circ}35'58''$  East, 2668.00 feet;

Thence South  $27^{\circ}48'20''$  West, 1555.89 feet;

Thence North  $42^{\circ}20'$  West, 564.27 feet;

Thence North  $46^{\circ}23'30''$  East, 414.37 feet;

Thence North  $23^{\circ}48'30''$  East, 101.70 feet;

Thence North  $11^{\circ}17'40''$  West, 374.16 feet;

Thence North  $9^{\circ}46'20''$  East, 475.02 feet;

Thence North  $1^{\circ}31'50''$  East, 491.81 feet;

Thence North  $55^{\circ}42'40''$  East, 163.86 feet;

Thence South  $43^{\circ}17'20''$  East, 495.26 feet;

Thence South  $29^{\circ}23'10''$  East, 548.78 feet to the place of beginning; (the bearings in this description are based on the Arizona Grid System, Central Section); and

All and singular that certain piece or Parcel of land situated, lying and being in the Northeast quarter of Section 23, Township 5 South, Range 15 East, Gila and Salt River Base and Meridian, and more particularly described as follows:

BEGINNING at a point on the Northeasterly corner from which the common Section corner of Sections 13, 14, 23 and 24, Township 5 South, Range 15 East, Gila and Salt River Base and Meridian bears North  $57^{\circ}31'40''$  East, 267.67 feet;

Thence South  $00^{\circ}14'50''$  West, 649.08 feet;

Thence North  $89^{\circ}45'10''$  West, 389.70 feet;

Thence North  $00^{\circ}14'50''$  East, 492.70 feet;

Thence North  $50^{\circ}44'50''$  East, 245.85 feet;

Thence South  $89^{\circ}45'10''$  East, 200.00 feet, to the place of beginning,

containing 5.466 acres more or less;

(the bearings in this description are based on true north); and

RECEIVED  
B.L.M. AZ. STATE OFFICE

OCT 2 1989

7:45 A.M.  
PHOENIX, ARIZONA



All that certain piece or Parcel of land situate and being a portion of the Northeast quarter of Section 23, Township 5 South, Range 15 East, Gila and Salt River Base and Meridian, Gila County, Arizona, more particularly described as follows;

BEGINNING for a tie at the Southeast corner of Lot 5, Mountain View Subdivision, according to Map No. 237, records of Gila County, Arizona; Thence South  $43^{\circ}08'30''$  East, a distance of 15.00 feet to the Northeast corner of this Parcel of land, the true point of beginning; Thence South  $43^{\circ}08'30''$  East, a distance of 182.00 feet; Thence South  $43^{\circ}38'10''$  East, a distance of 104.62 feet to the Southeast corner; Thence South  $46^{\circ}51'30''$  West a distance of 120.00 feet to the Southwest corner; Thence North  $43^{\circ}19'10''$  West, a distance of 286.61 feet to the Northwest corner; Thence North  $46^{\circ}51'30''$  East, a distance of 120.00 feet to the Northeast corner, the Place Of Beginning; and

All that certain piece or Parcel of land situate and being a portion of the Northeast quarter of Section 23, Township 5 South, Range 15 East, Gila and Salt River Base and Meridian, Gila County, Arizona, more particularly described as follows:

BEGINNING at the Southeast corner of this Parcel of land which bears South  $69^{\circ}59'39''$  West, a distance of 952.12 feet from the Northeast corner of said Section 23; Thence South  $46^{\circ}51'30''$  West, a distance of 180.28 feet to the Southwest corner; Thence North  $43^{\circ}08'30''$  West, a distance of 143.75 feet to the Northwest corner; Thence North  $69^{\circ}37'$  East, a distance of 186.76 feet to the Northeast corner; Thence South  $49^{\circ}34'$  East, a distance of 71.95 feet to the Southeast corner, the point of beginning; the bearings and distances of this description are based on the Arizona State Grid System - Central Section; and

Lots 1 to 16, inclusive Mountain View Subdivision, according to Map No. 237, records of Gila County, Arizona.

RECEIVED  
B.L.M. AZ. STATE OFFICE

OCT 2 1989

7:45 A.M.  
PHOENIX, ARIZONA

All that portion within the boundaries of the unsurveyed Emerald, Black Eagle No. 5, Black Eagle No. 6, Cobre Hierro, Ringtail Snorter, Old Hayseed, Blue Bird, Junction, Quartzite, Whistler, San Bernardo Jr. #1, San Bernardo Jr. #2, San Bernardo Jr. #3, San Bernardo Jr. #5, and San Bernardo Jr. #6 lode claims, and all veins, lodes, and ledges throughout their entire depth.

RECEIVED  
B.L.M. AZ. STATE OFFICE

OCT 2 1989

7:45 A.M.  
PHOENIX, ARIZONA



UNPATENTED MINING CLAIMS

The following claims, located in Section 11, Township 5 South, Range 15 East, Gila and Salt River Base and Meridian; Gila County, Arizona:

ORIGINAL LOCATION NOTICES

<u>Claim</u>	<u>Docket</u>	<u>Page</u>	<u>BLM Serial No. (AMC)</u>	<u>Arizona Mineral Lease No.</u>
Dick No. 1				691
Dick No. 2				691
Dick No. 3				691
Dick No. 4				691
Dick No. 5				660
Dick No. 13				691
Dick No. 14				691
Dick No. 15				691
Dick No. 16				691
Dick No. 17	62	354	<del>67321</del>	
Dick No. 18	62	355	<del>67322</del>	
Dick No. 19	62	356	<del>67323</del>	
Dick No. 20	62	357--	67324	

67021-67024

RECEIVED  
 B.L.M. AZ. STATE OFFICE  
 OCT 2 1989  
 7:45 A.M.  
 PHOENIX, ARIZONA

67021-67024

④

The following claims, are located in Section 27, Township 4 South, Range 15 East, G. & S. R. B. & M.

ORIGINAL LOCATION NOTICES

<u>Claim</u>	<u>Book or Docket</u>	<u>Page</u>	<u>BLM Serial No. (AMC)</u>
* Chilito No. 1	47, Mines	577	66991 -
* Chilito No. 2	47, Mines	583	66992 -
* Cobre Verde No. 8 (Chilito No. 3)	41, Mines	464	66993 -
* Chilito No. 4	47, Mines	578	66994 -
Chilito No. 41	225	170	66995 -

RECEIVED  
M. AZ. STATE OFFICE

OCT 2 1989

7:45 A.M.

\*AMENDED LOCATION NOTICES OF CERTAIN AFORESAID CLAIMS

<del>Chilite No. 1</del>	225	136	66991
<del>Chilite No. 2</del>	225	137	66992
<del>Chilite No. 3</del> (Cobre Verde No. 8)	42, Mines	244	66993
<del>Chilite No. 3</del>	224	334	
<del>Chilite No. 3</del>	225	138	
<del>Chilite No. 4</del>	225	139	66994

The following claims, located in Sections 22 and 27, Township 4 South, Range 15 East, G. & S. R. B. & M.

ORIGINAL LOCATION NOTICES

<u>Claim</u>	<u>Book or Docket</u>	<u>Page</u>	<u>BLM Serial No. (A MC)</u>
* Chilito No. 6	47, Mines	581	66996 -
* Chilito No. 7	47, Mines	582	66997 -
* Chilito No. 8	47, Mines	583	66998 -
* Copper Glance No. 1 (Chilito 12)	41, Mines	464	66999 -
* Copper Glance No. 2 (Chilito 13)	41, Mines	465	67000 -
* Two Bridges (Chilito 14)	47, Mines	559	67001 -
* Evener (Chilito 15)	47, Mines	560	67002 -
* Copper Glance No. 7 (Chilito 19)	41, Mines	466	67003 -
* Chilera No. 3 (Chilito 29)	47, Mines	556	67004 -
* Chilera No. 4 (Chilito 30)	47, Mines	557	67005 -

66991-67005

Chileza No. 5	(Chilite 32)	47, Mines	558	67006
Chileza No. 2	(Chilite 33)	47, Mines	555	67007
Chilite No. 42			228 465	67008
Ethel		41, Mines	12	67009
Spring		47, Mines	121	67010
Drusilla		47, Mines	93	67011
Fanny		47, Mines	94	67012

AMENDED LOCATION NOTICES OF CERTAIN AFORESAID CLAIMS

Chilite No. 6	42, Mines	225	140	66996
Chilite No. 7	42, Mines	225	141	66997
Chilite No. 8		225	142	66998
Chilite No. 12	42, Mines		246	66999
Chilite No. 12		225	145	
Chilite No. 13	42, Mines		247	67000
Chilite No. 13		225	146	
Chilite No. 14	42, Mines		248	67001
Chilite No. 14		225	147	
Chilite No. 15	42, Mines		249	67002
Chilite No. 15			225	148
Chilite No. 19	42, Mines		250	57003
Chilite No. 19		225	149	
Chilite No. 29	42, Mines		260	67004
Chilite No. 29		225	159	
Chilite No. 30	42, Mines		261	67005
Chilite No. 30		225	160	
Chilite No. 32	42, Mines		262	67006
Chilite No. 32		225	151	
Chilite No. 33	42, Mines		263	67007
Chilite No. 33		225	162	

The following claims, located within Section 27, Township 4 South, Range 15 East, G. & S. R. B. & M.

ORIGINAL LOCATION NOTICES

Claim.	Book or Docket	Page	BLM. Serial No. (AMC)
Black Eagle No. 1	49, Mines	550	67014
Black Eagle No. 2	49, Mines	550	67015
Black Eagle No. 3	49, Mines	551	67016
Black Eagle No. 4	49, Mines	551	67017
Black Eagle No. 5	49, Mines	551	77018
Black Eagle No. 6	49, Mines	552	67019
Fraction No. 6	160	511	67020
Chilite No. 9	47, Mines	586	67013

B.L.M. AZ. STATE OFFICE  
 OCT 2 1989  
 7:45 A.M.  
 PHOENIX, ARIZONA

67006-67020

15  
 24

AMENDED LOCATION NOTICES OF CERTAIN AFORESAID CLAIMS

Fraction No. 6	226	53E	67220	X
Fraction No. 6	250	45E	67220	
Chilite No. 9	224	33E	67223	
Chilite No. 9	225	143	67223	

RECEIVED  
B.L.M. AZ. STATE OFFICE

OCT 2 1989

7:45 A.M.  
PHOENIX, ARIZONA

#1700 + \$400 + Env.

10:00

C ck. #1292

541588

STATE OF ARIZONA, County of Gila, ss:

I do hereby certify that the within instrument was filed and recorded at request of Kaufman, Apker & Nearhood, P.C.

Date Nov. 18, 1986 Time 10:00 A. M., Docket 687 Official Records Page S. 464-478  
Records of Gila County, Arizona.

WITNESS my hand and official seal the day and year first above written.

CUMPARED

MARY V. DE PAOLI, County Recorder

By Mary V. De Paoli, Recorder.

MICROFILMED

*Quinton W. Apker*  
*Kaufman Apker & Nearhood*  
*2111 E. Highland Ave. Ste 210*  
*Phoenix, AZ 85016*



LAW OFFICES OF  
**APKER, APKER, HAGGARD & KURTZ, P.C.**

1186  
66892  
138162  
141524  
141622  
253273  
lic

LAW OFFICES  
APKER, APKER, HAGGARD & KURTZ, P.C.

PROFESSIONAL CORPORATION  
PARK ONE  
ST HIGHLAND AVENUE, SUITE 230  
PHOENIX, ARIZONA 85016  
DE 602 TELEPHONE 381-0085

MAILING ADDRESS  
P. O. BOX 10280  
PHOENIX, ARIZONA 85064-0280  
TELECOPIER  
(602) 956-345

BURTON M. APKER

October 2, 1989

direct line: 141524  
(602) 381-0084 141622

P.O. BOX 10280  
PHOENIX, ARIZONA 85064-0280  
(602) 381-0084

PARK ONE  
2111 EAST HIGHLAND AVENUE  
SUITE 230  
PHOENIX, ARIZONA 85016

Bureau of Land Management  
Department of the Interior  
Arizona State Office  
3707 North 7th Street  
Phoenix, Arizona 85014

Gentlemen:


Enclosed herewith are copies of the two Quitclaim Deeds dated November 18, 1986 from Kennecott Corporation, formerly known as Kennecott Copper Corporation, a New York corporation, to Asarco Incorporated, a New Jersey corporation, transferring to ASARCO Incorporated various unpatented mining claims and millsite claims in Pinal County and Gila County, respectively. By inadvertence, copies of the Quitclaim Deeds were not previously submitted to your office.

Also enclosed is our check No. 2867 in the amount of "Not to Exceed \$5,500" in payment of any filing fees for recording the change of ownership. We did not count the claims to compute the fees, because we do not know whether a reference to an Original Notice of Location and an Amended Notice having the same BLM identification number should be counted once or twice. Also, there appear to be duplications in the list of claims. We will sincerely appreciate your computing and completing our check for any fees payable.

The address of the new owner is:

ASARCO Incorporated  
1150 North 7th Avenue (zip code: 85705)  
P.O. Box 5747 (zip code: 85703)  
Tucson, Arizona

Yours very truly,



Burton M. Apker

BMA:ms  
Enclosures

RECEIVED  
BLM AZ STATE OFFICE  
CASH  
NO  
OCT 2 11 52 AM '89  
# CLAIMS  
THIS IS  
AND ACC  
PAGE

See A MC 66892 FOR QCD Documents.



850787

2

66892

1401-058

QUITCLAIM DEED

THIS QUITCLAIM DEED is made and entered into effective the 18th day of November, 1986, between KENNECOTT CORPORATION, formerly known as KENNECOTT COPPER CORPORATION, a New York corporation ("Grantor"), and ASARCO INCORPORATED, a New Jersey corporation ("Grantee").

WITNESSETH:

Grantor for and in consideration of the sum of TEN DOLLARS (\$10.00), and other good and valuable consideration, has remised, released, and forever quitclaimed, and by these presents does remise, release and forever quitclaim, unto Grantee and to its successors and assigns forever, all of Grantor's right, title, and interest which it has or may hereafter acquire in and to all those certain unpatented mining claims situated in Pinal County, Arizona, all more particularly described in Exhibit "A" attached hereto and made a part hereof, and to all those certain unpatented millsite claims situated in Pinal County, Arizona, all more particularly described in Exhibit "B" attached hereto and made a part hereof.

TOGETHER WITH all lodes, ledges, veins and mineral bearing rock, both known and unknown, lying within the boundaries of the above noted claims, together with all dips, spurs, and angles, and all the ores, mineral-bearing quartz, rock and earth or other deposits therein or thereon, and all of the rights, privileges, and franchises thereto incident, and all and singular the tenements, hereditaments and appurtenances thereunto or in anywise appertaining, and the rents, issues and profits thereof; and also all the estate, right, title, interest, property, possession, claim and demand whatsoever, as well in law as in equity, of said Grantor, of, in or to the claims and every part thereof, with the appurtenances, including all after acquired title.

ENTERED IN COMPUTER

10-4-89  
epi

1186, 1187  
66892-66990  
67025-67199  
67249-67269

67271-67427  
67441  
67443-67457  
67459-67540

138158-138165  
~~138158-138165~~  
141524-141555  
253273-253330  
253332-253396  
253398-253488  
RECEIVED  
B.L.M. AZ. STATE OFFICE  
141622, 141623  
OCT 2 1989  
7:45 A.M.  
PHOENIX, ARIZONA

1401-059

TO HAVE AND TO HOLD all and singular the said claims, together with the appurtenances and privileges thereto incident, upon the said Grantee, its successors and assigns forever.

TOGETHER with any and all other real property interests of Grantor in Pinal County, Arizona, including, without limitation by this recital, fee lands, leaseholds, easements, profits, reversions and possibilities of reverter, not conveyed to Grantee by Warranty Deed from Grantor to Grantee dated November 18, 1986, or by Special Warranty Deed from Grantor to Grantee dated November 18, 1986, except properties and real property interests expressly excepted from such Warranty Deed and Special Warranty Deed.

The foregoing dragnet provision which has been added to the instruments of conveyance is intended to operate only with respect to fee lands, leaseholds and other real property interests presently owned by Kennecott, and is not intended to include real property in which Kennecott has no present interest of any kind but may later acquire.

IN WITNESS WHEREOF, the Grantor hereto has executed this Quitclaim Deed as of the day and year first above written.

KENNECOTT CORPORATION,  
formerly known as KENNECOTT  
COPPER CORPORATION

BY Judith R. Cool *JRC*  
Its Vice President

RECEIVED  
B.L.M. AZ. STATE OFFICE

OCT 2 1989

7:45 A.M.  
PHOENIX, ARIZONA

1401-060

STATE OF UTAH )  
 ) ss.  
County of Salt Lake )

On the 18th day of November, 1986, personally appeared before me Judd R. Cool, who, being by me duly sworn, did say, that he is the Vice President of KENNECOTT CORPORATION, formerly known as KENNECOTT COPPER CORPORATION, and that said instrument was signed in behalf of said corporation by authority of its by-laws (or by resolution of its board of directors), and said Judd R. Cool acknowledged to me that said corporation executed the same.

Aron C. Morris  
Notary Public

My commission expires:

May 23, 1987

RECEIVED  
B.L.M. AZ. STATE OFFICE

OCT 2 1989

7:45 A.M.  
PHOENIX, ARIZONA



1401-061

EXHIBIT "A"

UNPATENTED MINING CLAIMS

The following claim, located in Section 11, Township 3 South,  
Range 13 East, G. & S. R. B. & M.

ORIGINAL LOCATION NOTICE

<u>Claim</u>	<u>Docket</u>	<u>Page</u>	<u>BLM Serial No. (AMC)</u>
Wedge No. 1	431	418	57025

The following claims, located in Sections 1, 2, 11, 12, 13, 14,  
21, 22, 23, 24, 25, 26, 27, and 35 of Township 3 South, Range 13 East, and  
Sections 7, 17, 18, 19, 20, and 30, Township 3 South, Range 14 East,  
G. & S. R. B. & M.

RECEIVED  
B.L.M. AZ. STATE OFFICE

OCT 2 1989

7:45 A.M.  
PHOENIX, ARIZONA

67025

1401-062

ELM. Serial No.

Claim	Book or Docket	Page	(A.M.C.)
Blue Hills No. 1	280	374	67428
Blue Hills No. 2	280	375	67429
Blue Hills No. 3	280	376	67430
Blue Hills No. 4	280	377	67431
Blue Hills No. 5.	280	378	67432
Blue Hills No. 6	280	379	67433
Blue Hills No. 7	280	380	67434
Blue Hills No. 8	280	381	67435
Blue Hills No. 9	280	382	67436
Blue Hills No. 10	280	383	67437
Blue Hills No. 11	280	384	67438
Blue Hills No. 12.	280	385	67439
* Bur No. 20	719	628	67268
* Bur No. 22	719	630	67269
* Bur No. 24	719	632	67271
* Bur No. 25	719	633	67272
* Bur No. 26	719	634	67273
* Bur No. 27	719	635	67274
* Bur No. 28	719	636	67275
* Bur No. 29	719	637	67276
* Bur No. 30	719	638	67277
* Bur No. 31	719	639	67278
* Bur No. 32	719	640	67279
* Bur No. 33	719	641	67280
* Bur No. 34	719	642	67281
* Bur No. 35	719	643	67282
* Bur No. 36	719	644	67283
* Bur No. 37	719	645	67284
* Bur No. 38	719	646	67285
* Bur No. 39	719	647	67286
* Bur No. 40	719	648	67287
* Bur No. 41	719	649	67288
* Bur No. 62	719	666	67307
* Bur No. 63	719	669	67308
* Bur No. 64	719	670	67309
* Bur No. 65	719	671	67310
* Bur No. 66	719	672	67311
* Bur No. 67	719	673	67312
* Bur No. 68	719	674	67313
* Bur No. 69	719	675	67314
* Bur No. 71	719	677	67315
* Bur No. 73	719		67316
* Bur No. 75	719		67317
* Bur No. 77	719		67318
* Bur No. 79	719		67319
* Bur No. 81	719		67320
* Bur No. 83	719		67321

67268-67269  
67271-67288

67307-67321

RECEIVED  
B.L.M. AZ. STATE OFFICE

OCT 2 1989

7:45 A.M.

PHOENIX, ARIZONA

67321

1401-063

ELM Serial No.

<u>Claim</u>	<u>Book or Docket</u>	<u>Page</u>	<u>(A. N. C)</u>
Good Luck	48, Mines	475	67348 .
Hope	48, Mines	476	67347 .
Pat No. 1	1076	304	<del>138158</del> . 138158
Pat No. 2	1076	306	138159 .
Pat No. 3	1076	308	138160 .
Pat No. 4	1076	310	138161 . 138161
Ray No. 2	545	102	67441 .
Ray No. 4	545	104	67443 .
Ray No. 5	545	105	67444 .
Ray No. 6	545	106	67445 .
Ray No. 7	545	107	67446 .
Ray No. 8	545	108	67447 .
Ray No. 9	545	109	67448 .
Ray No. 10	545	110	67449 .
Ray No. 11	545	111	67450 .
Ray No. 12	545	112	67451 .
Ray No. 13	545	113	67452 .
Ray No. 14	545	114	67453 .
Ray No. 15	552	367	67454 .
Ray No. 16	545	116	67455 .
Ray No. 17	545	117	67456 .
Ray No. 18	545	118	67457 .
Ray No. 20	545	120	67459 .
Ray No. 21	545	121	67460 .
Ray No. 22	552	381	67461 .
Ray No. 23	545	122	67462 .
Ray No. 24	552	382	67463 .
Ray No. 25	545	123	67464 .
Ray No. 26	552	383	67465 .
Ray No. 27	545	124	67466 .
Ray No. 28	552	384	67467 .
Ray No. 29	545	125	67468 .
Ray No. 30	552	385	67469 .
Ray No. 31	552	386	67470 .
Ray No. 32	552	387	67471 .
Ray No. 33	552	388	67472 .
Ray No. 34	552	389	67473 .
Ray No. 35	545	126	67474 .
Ray No. 36	545	127	67475 .
Ray No. 37	545	128	67476 .
Ray No. 38	545	129	67477 .
Ray No. 39	545	130	67478 .
Ray No. 40	545	131	67479 .
Ray No. 41	545	132	67480 .
Ray No. 42	545	133	67481 .
Ray No. 43	552	390	67482 .
Ray No. 44	552	391	67483 .

B.L.M. AZ. STATE OFFICE

OCT 2 1989

7:45 A.M.

PHOENIX, ARIZONA

67347, 67348      67441 : 67459-67483  
 138158-138161      67443-67457

1401=064

ELM Serial No.

Claim	Book or Docket	Page	(A MC)
Ray No. 45	552	392	67484 .
Ray No. 46	552	393	67485 .
Ray No. 47	552	394	67486 .
Ray No. 48	552	395	67487 .
Ray No. 49	546	444	67488 .
Ray No. 50	546	445	67489 .
Ray No. 51	546	446	67490 .
Ray No. 52	546	447	67491 .
Ray No. 53	546	448	67492 .
Ray No. 54	546	449	67493 .
Ray No. 55	546	450	67494 .
Ray No. 56	546	451	67495 .
Ray No. 57	546	452	67496 .
Ray No. 58	546	453	67497 .
Ray No. 59	546	454	67498 .
Ray No. 60	552	396	67499 .
Ray No. 61	548	185	67500 .
Ray No. 62	548	186	67501 .
Ray No. 63	548	187	67502 .
Ray No. 64	548	188	67503 .
Ray No. 65	548	189	67504 .
Ray No. 66	548	190	67505 .
Ray No. 67	548	191	67506 .
Ray No. 68	548	192	67507 .
Ray No. 69	548	193	67508 .
Ray No. 70	548	194	67509 .
Ray No. 71	548	195	67510 .
Ray No. 72	548	196	67511 .
Ray No. 73	548	370	67512 .
Ray No. 74	552	371	67513 .
Ray No. 75	552	372	67514 .
Ray No. 76	552	373	67515 .
Ray No. 77	552	374	67516 .
Ray No. 78	552	375	67517 .
Ray No. 79	552	376	67518 .
Ray No. 80	552	377	67519 .
Ray No. 81	552	378	67520 .
Ray No. 82	552	379	67521 .
Ray No. 83	552	380	67522 .
Ray No. 84	758	967	67523 .
Ray No. 85	758	968	67524 .
Ray No. 86	758	969	67525 .
Ray No. 87	758	970	67526 .
Ray No. 88	758	971	67527 .
Ray No. 89	758	972	67528 .
Ray No. 90	758	973	67529 .

B.L.M. AZ. STATE OFFICE

OCT 2 1989

7:45 A.M.

PHOENIX, ARIZONA

67484-67529



1401-065

Original Location Notices

B.L.M. Serial No.  
(A.M.C)

<u>Claim</u>	<u>Book or Docket</u>	<u>Page</u>	<u>(A.M.C)</u>
Ray No. 91	758	974	67530.
Ray No. 92	758	975	67531.
Ray No. 93	758	976	67532.
Ray No. 94	758	977	67533.
Ray No. 95	758	978	67534.
Ray No. 96	758	979	67535.
Ray No. 97	758	980	67536.
Ray No. 98	785	779	67537.
Ray No. 99	785	780	67538.
Ray No. 100	785	781	67539.
Ray No. 101	785	782	67540.
Ray Southern 1	47, Mines	462	67181.
Ray Southern 5	47, Mines	463	67182.
Ray Southern 6	47, Mines	464	67183.
Ray Southern 7	47, Mines	465	67184.
Ray Southern 8	47, Mines	466	67185.
Ray Southern 9	47, Mines	467	67186.
Ray Southern 10	47, Mines	468	67187.
* Ray Southern 11	47, Mines	470	67188.
Ray Southern 12	47, Mines	470	67189.
Ray Southern 13	52, Mines	100	67190.
Ray Southern 14	52, Mines	101	67191.
Ray Southern 15	52, Mines	101	67192.
Ray Southern 16	55, Mines	355	67193.
Ray Southern 16-A	55, Mines	526	67194.
Ray Southern 17	56, Mines	527	67195.
* Ray Southern 29	155	134	67196.
* Ray Southern 40	155	86	67197.
* Ray Southern 41	155	87	67198.
* Ray Southern 42	158	88	67199.
Southern No. 1	297	230	67173.
Southern No. 2	297	231	67174.
Southern No. 3	297	232	67175.
Southern No. 4	297	233	67176.
Southern No. 5	297	234	67177.
Southern No. 6	297	235	67178.
Southern No. 7	334	532	67179.
Southern No. 8	334	533	67180.

RECEIVED  
B.L.M. AZ. STATE OFFICE

OCT 2 1989

7:45 A.M.  
PHOENIX, ARIZONA

67530-67540  
67173-67199

1401-066  
Original Location Notices

<u>Claim</u>	<u>Docket</u>	<u>Page</u>	<u>BLM Serial No.</u> <u>(A.M.C.)</u>
RMD No. 29	1083	493	141524 .
RMD No. 40	1083	495	141525 .
RMD No. 41	1083	497	141526 .
RMD No. 42	1083	499	141527 .
RMD No. 43	1083	501	141528 .
RMD No. 44	1083	503	141529 .
RMD No. 45	1083	505	141530 .
RMD No. 46	1083	507	141531 .
RMD No. 47	1083	509	141532 .
RMD No. 48	1083	511	141533 .
RMD No. 49	1083	513	141534 .
RMD No. 50	1083	515	141535 .
RMD No. 51	1083	517	141536 .
RMD No. 52	1083	519	141537 .
RMD No. 53	1083	521	141538 .
RMD No. 54	1083	523	141539 .
RMD No. 55	1083	525	141540 .
RMD No. 56	1083	527	141541 .
RMD No. 57	1083	529	141542 .
RMD No. 58	1083	531	141543 .
RMD No. 59	1083	533	141544 .
RMD No. 60	1083	535	141545 .
RMD No. 61	1083	537	141546 .
RMD No. 62	1083	539	141547 .
RMD No. 63	1083	541	141548 .
RMD No. 64	1083	543	141549 .
RMD No. 65	1083	545	141550 .
RMD No. 66	1083	547	141551 .
RMD No. 67	1083	549	141552 .
RMD No. 68	1083	551	141553 .
RMD No. 69	1083	553	141554 .
RMD No. 70	1083	555	141555 .
RMD No. 137	1083	689	141622 . 141622
RMD No. 138	1083	691	141623 . 141623

RECEIVED  
B.L.M. AZ. STATE OFFICE

OCT 2 1989

7:45 A.M.  
PHOENIX, ARIZONA

141524-141555  
141622, 141623

1401-067

BLM Serial No.

Claim	Book or Docket	Page	(A MC)
<del>Bur No. 20</del>	974	263	67268
<del>Bur No. 22</del>	974	265	67269
<del>Bur No. 24</del>	974	269	67271
<del>Bur No. 25</del>	974	721	67272
<del>Bur No. 26</del>	974	273	67273
<del>Bur No. 27</del>	974	275	67274
<del>Bur No. 28</del>	974	277	67275
<del>Bur No. 29</del>	974	279	67276
<del>Bur No. 30</del>	974	281	67277
<del>Bur No. 31</del>	974	283	67278
<del>Bur No. 32</del>	974	285	67279
<del>Bur No. 33</del>	974	287	67280
<del>Bur No. 34</del>	974	289	67281
<del>Bur No. 35</del>	974	291	67282
<del>Bur No. 36</del>	974	293	67283
<del>Bur No. 37</del>	974	295	67284
<del>Bur No. 38</del>	974	297	67285
<del>Bur No. 39</del>	974	299	67286
<del>Bur No. 40</del>	974	301	67287
<del>Bur No. 62</del>	974	341	67307
<del>Bur No. 63</del>	974	343	67308
<del>Bur No. 64</del>	974	345	67309
<del>Bur No. 65</del>	974	347	67310
<del>Bur No. 66</del>	974	349	67311
<del>Bur No. 67</del>	974	351	67312
<del>Bur No. 68</del>	974	353	67313
<del>Bur No. 69</del>	974	355	67314
<del>Bur No. 71</del>	974	356	67315
<del>Bur No. 73</del>	974	359	67316
<del>Bur No. 75</del>	974	361	67317
<del>Bur No. 77</del>	974	363	67318
<del>Bur No. 79</del>	974	365	67319
<del>Bur No. 81</del>	974	367	67320
<del>Bur No. 83</del>	974	369	67321
<del>Bur No. 86</del>	974	371	67322
<del>Bur No. 87</del>	974	373	67323
<del>Bur No. 88</del>	974	375	67324
<del>Bur No. 89</del>	974	377	67325
<del>Bur No. 90</del>	974	379	67326
<del>Bur No. 91</del>	974	381	67327
<del>Bur No. 92</del>	974	383	67328
<del>Bur No. 93</del>	974	385	67329
<del>Bur No. 94</del>	974	387	67330
<del>Bur No. 95</del>	974	389	67331
Ray Southern No. 11	297	286	67199
Ray Southern No. 39	360	522	67196
Ray Southern No. 40	360	523	67197
Ray Southern No. 41	360	524	67198
Ray Southern No. 42	360	525	67199

STATE OFFICE

OCT 2 1989

7:45 A.M.

PHOENIX, ARIZONA

dup-67268-67269 67271-67287-dup  
 dup 67307-67321 67196-67199-dup 67322-67331

5 Mines  
 70, Mines  
 70, Mines  
 73, Mines  
 73, Mines  
 73, Mines  
 78, Mines

1401-068

493  
 191  
 488  
 267  
 268  
 269  
 241  
 609  
 610  
 611  
 612  
 613  
 614  
 615  
 616  
 617  
 618  
 619  
 620  
 621  
 622  
 623  
 624  
 625  
 626  
 627  
 591  
 651  
 652  
 653  
 674  
 655  
 656  
 657  
 658  
 659  
 660  
 661  
 662  
 663  
 664  
 665  
 666  
 667  
 690  
 691  
 692  
 693  
 694

67026 .  
 67027 .  
 67028 .  
 67029 .  
 67030 .  
 67031 .  
 67032 .  
 67249 .  
 67250 .  
 67251 .  
 67252 .  
 67253 .  
 67254 .  
 67255 .  
 67256 .  
 67257 .  
 67258 .  
 67259 .  
 67260 .  
 67261 .  
 67262 .  
 67263 .  
 67264 .  
 67265 .  
 67266 .  
 67267 .  
 67269 .  
 67290 .  
 67291 .  
 67292 .  
 67293 .  
 67294 .  
 67295 .  
 67296 .  
 67297 .  
 67298 .  
 67299 .  
 67300 .  
 67301 .  
 67302 .  
 67303 .  
 67304 .  
 67305 .  
 67306 .  
 67322 .  
 67323 .  
 67324 .  
 67325 .  
 67326 .

- \* Adobe
- \* A Hunch No. 2
- \* A Hunch No. 3
- \* A Hunch No. 4
- \* A Hunch No. 5
- \* A Hunch No. 6
- \* A Hunch No. 7
- \* Bar No. 1
- \* Bar No. 2
- \* Bar No. 3
- \* Bar No. 4
- \* Bar No. 5
- \* Bar No. 6
- \* Bar No. 7
- \* Bar No. 8
- \* Bar No. 9
- \* Bar No. 10
- \* Bar No. 11
- \* Bar No. 12
- \* Bar No. 13
- \* Bar No. 14
- \* Bar No. 15
- \* Bar No. 16
- \* Bar No. 17
- \* Bar No. 18
- \* Bar No. 19
- \* Bar No. 43
- \* Bar No. 45
- \* Bar No. 46
- \* Bar No. 47
- \* Bar No. 48
- \* Bar No. 49
- \* Bar No. 50
- \* Bar No. 51
- \* Bar No. 52
- \* Bar No. 53
- \* Bar No. 54
- \* Bar No. 55
- \* Bar No. 56
- \* Bar No. 57
- \* Bar No. 58
- \* Bar No. 59
- \* Bar No. 60
- \* Bar No. 61
- \* Bar No. 86
- \* Bar No. 87
- \* Bar No. 88
- \* Bar No. 89
- \* Bar No. 90

RECEIVED  
 B.L.M. AZ. STATE OFFICE

OCT 2 1989

7:45 A.M.  
 PHOENIX, ARIZONA

67026-67032 ✓  
 67249-67267 ✓  
 67289-67306 ✓  
 67322-67326 -dup



Claims

BOOK OF DOCKETS

1871-1901

1401-069

* Bur No. 91	719	696	67327 .
* Bur No. 92	719	696	67328 .
* Bur No. 93	719	697	67329 .
* Bur No. 94	719	698	67330 .
* Bur No. 95	719	699	67331 .
* Bur No. 116	719	718	67332 .
* Bur No. 117	719	719	67333 .
* Bur No. 118	719	720	67334 .
* Bur No. 119	719	721	67335 .
* Bur No. 120	719	722	67336 .
* Bur No. 121	719	723	67337 .
* Bur No. 122	719	724	67338 .
* Bur No. 123	719	725	67339 .
* Bur No. 124	719	726	67340 .
* Bur No. 125	719	727	67341 .
* Bur No. 126	719	728	67342 .
* Bur No. 127	719	729	67343 .
* Bur No. 128	719	730	67344 .
* Bur No. 129	719	731	67345 .
* Bur No. 130	719	732	67346-67346 .
Canyon No. 6	364	200	67033 .
Canyon No. 7	364	201	67034 .
Carnation	30, Mines	499	67035 .
Chest	35, Mines	197	67036 .
* Chloride Gulch	15, Mines	219	67037 .
Combination	30, Mines	499	67038 .
Contact No. 3	32, Mines	531	67039 .
Copper Ace No. 1		264	67040 .
Copper Ace No. 2		264	67041 .
Copper Ace No. 3		264	67042 .
Copper Ace No. 4		264	67043 .
Copper Era No. 1		246	67044 .
* Copper Zone No. 4	24, Mines	543	67045 .
* Copper Zone No. 5	24, Mines	544	67046 .
Happy Vale	35, Mines	421	67047 .
Led	35, Mines	301	67048 .
Major	32, Mines	531	67049 .
Major No. 2	32, Mines	532	67050 .
Major No. 3	32, Mines	531	67051 .
Major No. 4	35, Mines	421	67052 .
Major No. 5	45, Mines	26	67053 .
Major No. 6	46, Mines	26	67054 .
Mescal No. 1		188	67055 .
Mescal No. 2		188	67056 .
Mescal No. 3		188	67057 .
Mescal No. 4		188	67058 .
Mescal No. 5		188	67059 .
Mescal No. 6		188	67060 .

RECEIVED  
B.L.M. AZ. STATE OFFICE

OCT 2 1989

7:45 A.M.  
PHOENIX, ARIZONA

67332-67346 ✓  
67033-67060 ✓

67327-67331-dup

Mescal No. 7	188	50	67061 .
Mescal No. 8	189	53	67062 .
Mescal No. 9	189	56	67063 .
Mescal No. 10	189	57	67064 .
Mescal No. 11	189	58	67065 .
Mescal No. 12	189	59	67066 .
Mescal No. 13	189	60	67067 .
Mescal No. 14	189	61	67068 .
Mescal No. 15	189	62	67069 .
Mescal No. 16	189	329	67070 .
Mescal No. 17	189	63	67071 .
Mescal No. 18	189	199	67072 .
Mescal No. 19	189	64	67073 .
Mescal No. 20	189	65	67074 .
Mescal No. 21	189	210	67075 .
Mescal No. 22	189	201	67076 .
Mescal No. 23	189	202	67077 .
Mescal No. 24	189	203	67078 .
Mescal No. 25	189	204	67079 .
Mescal No. 26	189	205	67080 .
Mescal No. 27	194	529	67081 .
Mescal No. 28	194	530	67082 .
Mescal No. 29	194	531	67083 .
Mescal No. 30	194	532	67084 .
Mescal No. 31	194	533	67085 .
Mescal No. 32	194	534	67086 .
Mescal No. 33	194	535	67087 .
Mescal No. 34	194	536	67088 .
Mescal No. 35	194	537	67089 .
Mescal No. 36	194	538	67090 .
Mescal No. 37	194	539	67091 .
Mescal No. 38	194	540	67092 .
Mescal No. 39	194	541	67093 .
Mescal No. 40	195	564	67094 .
Mescal No. 41	195	565	67095 .
Mescal No. 42	195	565	67096 .
Mescal No. 43	197	230	67097 .
Mescal No. 44	197	231	67098 .
Mescal No. 45	197	232	67099 .
Mescal No. 46	197	233	67100 .
Mescal No. 47	197	234	67101 .
Mescal No. 48	197	235	67102 .
Mescal No. 49	197	236	67103 .
Mescal No. 50	195	562	67104 .
Mescal No. 51	195	563	67105 .
Mesquite No. 1	197	228	67106 .
Mesquite No. 2	197	229	67107 .

1401-070

RECEIVED  
B.L.M. AZ. STATE OFFICE

OCT 2 1989

7:45 A.M.  
PHOENIX, ARIZONA

67061-67107 ✓

1401-071

<u>Claim</u>	<u>Book or Deck:</u>	<u>Page</u>	<u>(A.M.C)</u>
Odessa	35, Mines	198	67108 ✓
Olive	35, Mines	188	67109 .
Recall	35, Mines	198	67110 .
Rustler No. 1	364	196	67111 .
Rustler No. 2	364	197	67112 .
Rustler No. 3	364	198	67113 .
Rustler No. 4	364	199	67114 .
Silverball(Silver Ball)	39, Mines	457	67115 .
Silver King	31, Mines	495	67116 .
Silver Lead	31, Mines	496	67117 .
Silver Leap(Silver Leap)	31, Mines	497	67118 .
Silver Leap No. 3	32, Mines	530	67119 .
Silver Queen	31, Mines	496	67120 .
Silver Threads	31, Mines	497	67121 .
Star	31, Mines	494	67122 .
Would be Expert	31, Mines	302	67123 .

RECEIVED  
B.L.M. AZ. STATE OFFICE

OCT 2 1989

7:45 A.M.  
PHOENIX, ARIZONA

67108 - 67123 ✓

1401-072

E.L.M. Serial No.

(A 71C)

<u>Claim</u>	<u>Book or Docket</u>	<u>Page</u>	<u>(A 71C)</u>
<del>Adobe</del>	372	493	67026 .
A Hunch No. 2	213	35	67027 .
A Hunch No. 3	213	36	67028 .
A Hunch No. 4	213	37	67029 .
A Hunch No. 5	213	38	67030 .
A Hunch No. 6	213	39	67031 .
A Hunch No. 7	213	40	67032
<del>Bur No. 1</del>	974	225	67249 .
<del>Bur No. 2</del>	974	227	67250 .
<del>Bur No. 3</del>	974	229	67251 .
<del>Bur No. 4</del>	974	231	67252 .
<del>Bur No. 5</del>	974	233	67253 .
<del>Bur No. 6</del>	974	235	67254 .
<del>Bur No. 7</del>	974	237	67255 .
<del>Bur No. 8</del>	974	239	67256 .
<del>Bur No. 9</del>	974	241	67257 .
<del>Bur No. 10</del>	974	243	67258 .
<del>Bur No. 11</del>	974	245	67259 .
<del>Bur No. 12</del>	974	247	67260 .
<del>Bur No. 13</del>	974	249	67261 .
<del>Bur No. 14</del>	974	251	67262 .
<del>Bur No. 15</del>	974	253	67263 .
<del>Bur No. 16</del>	974	255	67264 .
<del>Bur No. 17</del>	974	257	67265 .
<del>Bur No. 18</del>	974	259	67266 .
<del>Bur No. 19</del>	974	261	67267
<del>Bur No. 43</del>	974	305	67289 .
<del>Bur No. 45</del>	974	307	67290 .
<del>Bur No. 46</del>	974	309	67291 .
<del>Bur No. 47</del>	974	311	67292 .
<del>Bur No. 48</del>	974	313	67293 .
<del>Bur No. 49</del>	974	315	67294 .
<del>Bur No. 50</del>	974	317	67295 .
<del>Bur No. 51</del>	974	319	67296 .
<del>Bur No. 52</del>	974	321	67297 .
<del>Bur No. 53</del>	974	323	67298 .
<del>Bur No. 54</del>	974	325	67299 .
<del>Bur No. 55</del>	974	327	67300 .
<del>Bur No. 56</del>	974	329	67301 .
<del>Bur No. 57</del>	974	331	67302 .
<del>Bur No. 58</del>	974	333	67303 .
<del>Bur No. 59</del>	974 <sup>974</sup>	335	67304 .
<del>Bur No. 60</del>	974	337	67305 .
<del>Bur No. 61</del>	974	339	67306 .

RECEIVED  
B.L.M. AZ. STATE OFFICE

OCT 2 1989

7:45 A.M.  
PHOENIX, ARIZONA

67026-67032 - dup  
67249-67267 - dup  
67289-67306 - dup



1401-073

(\*) AMENDED LOCATION NOTICES OF CERTAIN AFORESAID CLAIMS

<u>Claim</u>	<u>Book or Docket</u>	<u>Page</u>	<u>BLM Serial No. (A M C)</u>
<del>Bur No. 86</del>	974	371	67322 .
<del>Bur No. 87</del>	974	373	67323 .
<del>Bur No. 88</del>	974	375	67324 .
<del>Bur No. 89</del>	974	377	67325 .
<del>Bur No. 90</del>	974	379	67326 .
<del>Bur No. 91</del>	974	381	67327 .
<del>Bur No. 92</del>	974	383	67328 .
<del>Bur No. 93</del>	974	385	67329 .
<del>Bur No. 94</del>	974	387	67330 .
<del>Bur No. 95</del>	974	389	67331 .
<del>Bur No. 115</del>	974	391	67332 .
<del>Bur No. 116</del>	974	393	67333 .
<del>Bur No. 117</del>	974	395	67334 .
<del>Bur No. 118</del>	974	397	67335 .
<del>Bur No. 119</del>	974	399	67336 .
<del>Bur No. 120</del>	974	401	67337 .
<del>Bur No. 121</del>	974	403	67338 .
<del>Bur No. 122</del>	974	405	67339 .
<del>Bur No. 123</del>	974	407	67340 .
<del>Bur No. 124</del>	974	409	67341 .
<del>Bur No. 125</del>	974	411	67342 .
<del>Bur No. 126</del>	974	413	67343 .
<del>Bur No. 127</del>	974	415	67344 .
<del>Bur No. 128</del>	974	417	67345 .
<del>Bur No. 129</del>	974	419	67346 .
<del>Bur No. 130</del>	974	581	67037 .
Chloride Gulch	36, Mines	491	67045
Copper Zone No. 4	372	492	67046
Copper Zone No. 5	372	425	67055
Mescal No. 1	193	528	67080
Mescal No. 25	194		

The following claims, located in Sections 7 and 18 , Township 4 South, Range 14 East, and Section 13, Township 4 South, Range 13 East, G. & S. R. B. & M.

RECEIVED  
B.L.M. AZ. STATE OFFICE

OCT 2 1989

7:45 A.M.

PHOENIX, ARIZONA

67322-67346 -dup  
67037 - dup  
67045, 67046 - dup  
67055 - dup  
67080 - dup

ORIGINAL LOCATION NOTICES

1401-074

<u>Claim</u>	<u>Docket</u>	<u>Page</u>	<u>BLM. Serial No.</u> <u>(A.M.C.)</u>
• Erman No. 1	537	209	67124 .
• Erman No. 2	537	210	67125 .
• Erman No. 3	537	211	67126 .
• Erman No. 4	537	212	67127 .
• Erman No. 5	537	213	67128 .
• Erman No. 6	537	214	67129 .
• Erman No. 7	537	215	67130 .
• Erman No. 8	537	216	67131 .
• Erman No. 9	537	217	67132 .
• Erman No. 10	537	218	67133 .
• Erman No. 11	537	219	67134 .
• Erman No. 12	537	220	67135 .
• Erman No. 13	537	221	67136 .
• Erman No. 14	537	222	67137 .
• Erman No. 15	537	223	67138 .
• Erman No. 16	537	224	67139 .
• Erman No. 17	537	225	67140 .
• Erman No. 18	537	226	67141 .
• Erman No. 19	537	227	67142 .
• Erman No. 20	537	228	67143 .
• Erman No. 21	537	229	67144 .
• Erman No. 22	537	230	67145 .
• Erman No. 23	537	231	67146 .
• Erman No. 24	537	232	67147 .
• Erman No. 25	537	233	67148 .
• Erman No. 26	537	234	67149 .
• Erman No. 27	537	235	67150 .
• Erman No. 28	537	236	67151 .
• Erman No. 29	537	237	67152 .
• Erman No. 30	542	378	67153 .
• Erman No. 31	542	379	67154 .
River No. 4	673	389	67155 .
River No. 5	673	390	67156 .
River No. 6	673	391	67157 .
River No. 7	673	392	67158 .
River No. 8	673	393	67159 .
River No. 9	673	394	67160 .
River No. 13	673	398	67161 .
River No. 14	673	399	67162 .
River No. 15	673	400	67163 .
River No. 16	673	401	67164 .

RECEIVED  
B.L.M. AZ. STATE OFFICE

OCT 2 1989

7:45 A.M.  
PHOENIX, ARIZONA

67124-67164 ✓

Claim

1401-075

Docket

Page

BLM Serial No.

(A. M. C.)

River No. 17	673	402	67165 .
River No. 18	673	403	67166 .
River No. 22	673	404	67167 .
River No. 23	673	405	67168 .
River No. 24	673	406	67169 .
River No. 25	673	407	67170 .
River No. 26	673	408	67171 .
River No. 27	673	409	67172 .

\* AMENDED LOCATION NOTICES OF CERTAIN AFORESAID CLAIMS

Claim

Docket

Page

BLM Serial No.

(A. M. C.)

<del>Erman No. 1</del>	974	163	67124 .
<del>Erman No. 2</del>	974	165	67125 .
<del>Erman No. 3</del>	974	167	67126 .
<del>Erman No. 4</del>	974	169	67127 .
<del>Erman No. 5</del>	974	171	67128 .
<del>Erman No. 6</del>	974	173	67129 .
<del>Erman No. 7</del>	974	175	67130 .
<del>Erman No. 8</del>	974	177	67131 .
<del>Erman No. 9</del>	974	179	67132 .
<del>Erman No. 10</del>	974	181	67133 .
<del>Erman No. 11</del>	974	183	67134 .
<del>Erman No. 12</del>	974	185	67135 .
<del>Erman No. 13</del>	974	187	67136 .
<del>Erman No. 14</del>	974	189	67137 .
<del>Erman No. 15</del>	974	191	67138 .
<del>Erman No. 16</del>	974	193	67139 .
<del>Erman No. 17</del>	974	195	67140 .
<del>Erman No. 18</del>	974	197	67141 .
<del>Erman No. 19</del>	974	199	67142 .
<del>Erman No. 20</del>	974	201	67143 .
<del>Erman No. 21</del>	974	203	67144 .
<del>Erman No. 22</del>	974	205	67145 .
<del>Erman No. 23</del>	974	207	67146 .
<del>Erman No. 24</del>	974	209	67147 .
<del>Erman No. 25</del>	974	211	67148 .

RECEIVED  
B.L.M. AZ. STATE OFFICE

OCT 2 1989

7:45 A.M.  
PHOENIX, ARIZONA

67165 - 67172 ✓  
67124 - 67148 - dup

1401-076

AMENDED LOCATION NOTICES. continued

<u>Claim</u>	<u>Docket</u>	<u>Page</u>	<u>BLM Serial No.</u> <u>(A. S. C.)</u>
<del>Erman No. 26</del>	974	213	67149
<del>Erman No. 27</del>	974	215	67150
<del>Erman No. 28</del>	974	217	67151
<del>Erman No. 29</del>	974	219	67152
<del>Erman No. 30</del>	974	221	67153
<del>Erman No. 31</del>	974	223	67154

The following claims, located in Sections 34, Township 2 South, Range 13 East, and Sections 3, 4, 9 and 10, Township 3 South, Range 13 East, G. & S. R. B. & M.

RECEIVED  
B.L.M. AZ. STATE OFFICE

OCT 2 1989

7:45 A.M.  
PHOENIX, ARIZONA

67149-67154-dup



Original Location Notices

1401-077

BLM Serial No.  
(A. M. C.)

<u>Claim</u>	<u>Book or Docket</u>	<u>Page</u>	<u>BLM Serial No. (A. M. C.)</u>	
Livingston No. 2		133	196	67365 .
New Year No. 3	57, Mines		575	67366 .
New Year No. 4	57, Mines		576	67367 .
New Year No. 5	57, Mines		577	67368 .
New Year No. 6	57, Mines		578	67369 .
New Year No. 7	57, Mines		579	67370 .
New Year No. 8	57, Mines		580	67371 .
New Year No. 9	57, Mines		581	67372 .
Portland No. 5		683	163	67373 .
Portland No. 6		683	164	67374 .
Portland No. 7		683	165	67375 .
Portland No. 8		720	592	67376 .
Portland No. 9		720	593	67377 .
Portland No. 10		720	594	67378 .
Portland No. 11		720	595	67379 .
Portland No. 12		720	596	67380 .
Portland No. 13		720	597	67381 .
Portland No. 14		720	598	67382 .
Portland No. 15		720	599	67383 .
Portland No. 16		720	600	67384 .
Red Bluff		495	504	67406 .
Red Hills Fraction		487	394	67405 .
* Red Hills No. 1		129	129	67395 .
* Red Hills No. 2		129	130	67396 .
* Red Hills No. 3		129	131	67397 .
* Red Hills No. 4		129	132	67398 .
* Red Hills No. 5		129	133	67399 .
Red Hills No. 6		129	134	67400 .
Red Hills No. 7		129	135	67401 .
Red Hills No. 8		133	195	67402 .
* Red Hills No. 9		129	137	67403 .
* Red Hills No. 11		129	129	67404 .
Teapot No. 1		834	692	67385 .
Teapot No. 2		834	693	67386 .
Teapot No. 3		834	694	67389 .
Teapot No. 4		834	695	67388 .
Teapot No. 5		834	696	67399 .
Teapot No. 6		834	697	67390 .
Teapot No. 7		834	698	67391 .
Teapot No. 8		834	699	67392 .
Teapot No. 9		834	700	67393 .
Teapot No. 10		834	701	67394 .
Teapot No. 11		850	617	1186
Teapot No. 12		850	618	1187

RECEIVED  
B.L.M. AZ. STATE OFFICE

OCT 2 1989

7:45 A.M.  
PHOENIX, ARIZONA

67395-67404 ✓

67365-67394 ✓

67405-67406 ✓

1186, 1187 ✓

1401-078

Original Location Notices

<u>Claim</u>	<u>Book or Docket</u>	<u>Page</u>	<u>BLM: Serial No.</u> <u>(A M C)</u>
West No. 1	520	971	67407 .
West No. 2	520	972	67408 .
West No. 3	529	973	67409 .
West No. 4	520	974	67410 .
West No. 5	520	975	67411 .
West No. 6	520	976	67412 .
West No. 7	520	977	67413 .
West No. 8	520	978	67414 .
West No. 9	520	979	67415 .
West No. 10	520	980	67416 .
West No. 11	520	981	67417 .
West No. 12	520	982	67418 .
West No. 13	520	983	67419 .
West No. 14	520	984	67420 .
West No. 15	520	985	67421 .
West No. 16	520	986	67422 .
West No. 17	520	987	67423 .
West No. 18	520	988	67424 .
West No. 19	520	989	67425 .
West No. 20	520	990	67426 .
West No. 21	520	991	67427 .

\* AMENDED LOCATION NOTICES OF CERTAIN AFORESAID CLAIMS

<del>Red Hills No. 1</del>	152	393	67395
<del>Red Hills No. 2</del>	152	394	67396
<del>Red Hills No. 3</del>	152	395	67397
<del>Red Hills No. 4</del>	491	46	67398
<del>Red Hills No. 5</del>	491	47	67399
<del>Red Hills No. 9</del>	132	177	67403
<del>Red Hills No. 11</del>	132	178	67404

RECEIVED  
B.L.M. AZ. STATE OFFICE

OCT 2 1989

7:45 A.M.

PHOENIX, ARIZONA

67407-67427 ✓

1401-079

The following claims, located in Section 1, Township 4 South,  
Range 14 East, G. & S. R. B. & M.

Original Location Notices

<u>Claim</u>	<u>Docket</u>	<u>Page</u>	<u>B.L.M. Serial No.</u> <u>(A.M.C.)</u>
Belgravia No. 1	536	29	67349
Belgravia No. 2	536	30	67350
Belgravia No. 3	536	31	67351
Belgravia No. 4	536	32	67352
Belgravia No. 5	536	33	67353
Belgravia No. 6	536	34	67354
Belgravia No. 7	536	35	67355
Belgravia No. 8	536	36	67356
Belgravia No. 9	536	37	67357
Belgravia No. 10	536	38	67358
Belgravia No. 11	536	39	67359
Belgravia No. 12	536	40	67360
Belgravia No. 13	536	41	67361
Belgravia No. 14	536	42	67362
Belgravia No. 15	536	43	67363
Belgravia No. 16	536	44	67364

The following claims, located in Sections 23, 24, 25, 26, 27,  
32, 33, 34, and 35, Township 3 South, Range 12 East; Sections 3, 5, and 5  
Township 4 South, Range 13 East; and Sections 18, 19, 29 and 30, Township 3  
South, Range 24, East, G. & S. R. B. & M.

RECEIVED  
B.L.M. AZ. STATE OFFICE

OCT 2 1989

7:45 A.M.

PHOENIX, ARIZONA

67349-67364 ✓

1401-080

ORIGINAL LOCATION NOTICES

<u>Claim</u>	<u>Docket</u>	<u>Page</u>	<u>BLM Serial No. (A.C.)</u>
	1359	971	253273
Cochise 2	1359	9E3	<del>253273</del> 253274
Junebug 2	1359	963	253275
Buckeye 3	1359	965	253276
Buckeye 4	1359	967	253277
Buckeye 5	1359	969	253278
Buckeye 10	1359	035	253279
Somnambulant 1	1360	037	253280
Somnambulant 2	1360	039	253281
Somnambulant 3	1360	041	253282
Somnambulant 4	1360	043	253283
Somnambulant 5	1360	045	253284
Somnambulant 6	1360	047	253285
Somnambulant 7	1360	049	253286
Somnambulant 8	1360	051	253287
Somnambulant 9	1360	053	253288
Somnambulant 10	1360	055	253289
Somnambulant 11	1360	057	253290
Somnambulant 12	1360	059	253291
Somnambulant 13	1360	061	253292
Somnambulant 14	1360	063	253293
Sue 37	1360	065	253294
Sue 38	1360	067	253295
Sue 39	1360	069	253296
Sue 40	1360	071	253297
Sue 41	1360	073	253298
Sue 42	1360	075	253299
Sue 43	1360	077	253300
Sue 44	1360	079	253301
Sue 45	1360	081	253302
Sue 46	1360	083	253303
Sue 48	1360	085	253304
Sue 49	1360	087	253305
Sue 50	1360	089	253306
Sue 51	1360	091	253307
Sue 52	1360	093	253308
Sue 53	1360	095	253309
Sue 54	1360	097	253310
Sue 55	1360	099	253311
Sue 56	1360	101	253312
Sue 57	1360	103	253313
Sue 58	1360	105	253314
Sue 59	1360	107	253315
Sue 60	1360	109	253316
Sue 61	1360	111	253317
Sue 62	1360	113	253318
Sue 63	1360	115	253319
Sue 64	1360	117	253320
Sue 65	1360		

RECEIVED  
B.L.M. AZ. STATE OFFICE

OCT 2 1989

7:45 A.M.  
PHOENIX, ARIZONA

253273-253320 ✓



1401-081

ORIGINAL LOCATION NOTICES

<u>Claim</u>	<u>Docket</u>	<u>Page</u>	<u>BLM. Serial No. (A#)</u>
Sue 66	1360	119	253321 .
Sue 67	1360	121	253322 .
Sue 68	1360	123	253323 .
Sue 69	1360	125	253324 .
Sue 70	1360	127	253325 .
Sue 71	1360	129	253326 .
Sue 72	1360	131	253327 .
Sue 73	1360	133	253328 .
Sue 74	1360	135	253329 .
Sue 75	1360	137	253330 ✓
Sue 77	1360	141	253332 .
Sue 78	1360	143	253333 .
Sue 79	1360	145	253334 .
Sue 80	1360	147	253335 .
Sue 81	1360	149	253336 .
Sue 82	1360	151	253337 .
Sue 83	1360	153	253338 .
Sue 84	1360	155	253339 .
Sue 85	1360	157	253340 .
Sue 86	1360	159	253341 .
Sue 87	1360	161	253342 .
Sue 88	1360	163	253343 .
Sue 89	1360	165	253344 .
Sue 90	1360	167	253345 .
Sue 91	1360	169	253346 .
Sue 92	1350	171	253347 .
Sue 93	1360	173	253348 .
Sue 94	1360	175	253349 .
Sue 95	1360	177	253350 .
Sue 96	1360	179	253351 .
Sue 97	1360	181	253352 .
Sue 98	1360	183	253353 .
Sue 99	1360	185	253354 .
Sue 100	1360	167	253355 .
Sue 101	1360	189	253356 .
Sue 102	1360	191	253357 .
Sue 103	1350	193	253358 .
Sue 104	1360	195	253359 .
Sue 105	1350	197	253360 .
Sue 116	1360	199	253361 .
Sue 117	1360	201	253362 .
Sue 118	1350	203	253362 .
Sue 119	1350	205	253364 .
Sue 201	1350	207	253365 .
TW 12	1360	241	253366 .
TW 13	1350	243	253367 .
TW 14	1350	245	253368 .
TW 15	1360	247	253369 .

RECEIVED  
BLM. AZ. STATE OFFICE

OCT 2 1989

7:45 A.M.

PHOENIX, ARIZONA

253321-253330 ✓  
253332-253369 ✓

1401-082

ORIGINAL LOCATION NOTICES

<u>Claim</u>	<u>Docket</u>	<u>Page</u>	<u>ELM Serial No. (A/C)</u>
TW 16	1360	249	253370 .
TW 17	1360	251	253371 .
TW 18	1360	253	253372 .
TW 19	1360	255	253373 .
TW 20	1360	257	253374 .
TW 21	1360	259	253375 .
TW 22	1360	261	253376 .
TW 23	1360	263	253377 .
TW 24	1360	265	253378 .
TW 25	1360	267	253379 .
TW 26	1360	269	253380 .
TW 29	1360	271	253381 .
TW 30	1360	273	253382 .
TW 31	1360	275	253383 .
TW 32	1360	277	253384 .
TW 33	1360	279	253385 .
TW 34	1360	281	253386 .
TW 35	1360	283	253387 .
TW 36	1360	285	253388 .
TW 37	1360	287	253389 .
TW 38	1360	289	253390 .
TW 39	1360	291	253391 .
TW 40	1360	293	253392 .
TW 41	1360	295	253393 .
TW 42	1360	297	253394 .
TW 43	1360	299	253395 .
TW 44	1360	301	253396 .
TW 45	1360	305	253398 .
TW 47	1360	307	253399 .
TW 48	1360	309	253400 .
TW 49	1360	311	253401 .
TW 50	1360	313	253402 .
TW 51	1360	315	253403 .
TW 52	1360	317	253404 .
TW 53	1360	319	253405 .
TW 54	1360	321	253406 .
TW 55	1360	323	253407 .
TW 56	1360	325	253408 .
TW 57	1360	327	253409 .
TW 58	1360	329	253410 .
TW 59	1360	331	253411 .
TW 60	1360	333	253412 .
TW 61	1360	335	253413 .
TW 62	1360	337	253414 .
TW 63	1360	339	253415 .
TW 64	1360	341	253416 .
TW 65	1360	343	253417 .
TW 66	1360	345	253418 .

RECEIVED  
B.L.M. AZ. STATE OFFICE

OCT 2 1989

7:45 A.M.  
PHOENIX, ARIZONA

253370-253396 ✓  
253398-253418 ✓

1401-083

ORIGINAL LOCATION NOTICES

<u>Claim</u>	<u>Docket</u>	<u>Page</u>	<u>B.L.M. Serial No. (AMC)</u>
TW 67	1360	347	253419 .
TW 68	1360	349	253420 .
TW 69	1360	351	253421 .
TW 70	1360	353	253422 .
TW 71	1360	355	253423 .
TW 72	1360	357	253424 .
TW 73	1360	359	253425 .
TW 74	1360	361	253426 .
TW 75	1360	363	253427 .
TW 102	1360	365	253428 .
TW 103	1360	367	253429 .
TW 104	1360	369	253430 .
Rox 1	1359	985	253431 .
Rox 2	1359	987	253432 .
Rox 3	1359	989	253433 .
Rox 4	1359	991	253434 .
Rox 5	1359	993	253435 .
Rox 6	1359	995	253436 .
Rox 7	1359	997	253437 .
Rox 8	1360	001	253438 .
Rox 9	1360	003	253439 .
Rox 10	1360	005	253440 .
Rox 11	1360	007	253441 .
Rox 12	1360	009	253442 .
Rox 13	1360	011	253443 .
Rox 14	1360	013	253444 .
Rox 15	1360	015	253445 .
Rox 16	1360	017	253446 .
Rox 17	1360	019	253447 .
Rox 18	1360	021	253448 .
Rox 19	1360	023	253449 .
Rox 20	1360	025	253450 .
Rox 21	1360	027	253451 .
Rox 22	1360	029	253452 .
Rox 23	1360	031	253453 .
Rox 24	1360	033	253454 .
Copper Butte 7	1359	973	253455 .
Copper Butte 20	1359	975	253456 .
Copper Butte 21	1359	977	253457 .
Copper Butte 22	1359	979	253458 .
Copper Butte 23	1359	981	253459 .
Terre 1	1360	209	253460 .
Terre 2	1360	211	253461 .
Terre 3	1360	213	253462 .
Terre 4	1360	215	253463 .
Terre 5	1360	217	253464 .
Terre 6	1360	219	253465 .
Terre 7	1360	221	253467 .

RECEIVED  
B.L.M. AZ. STATE OFFICE

OCT 2 1989

7:45 A.M.

PHOENIX, ARIZONA

465  
466

253419-253466 ✓

1401-084  
ORIGINAL LOCATION NOTICES

<u>Claim</u>	<u>Docket</u>	<u>Page</u>	<u>BLM Serial No. (#MC)</u>
Terra 8	1360	223	253467 .
Terra 9	1360	225	253468 .
Terra 10	1360	227	253469 .
Terra 11	1360	229	253470 .
Terra 12	1360	231	253471 .
Terra 13	1360	233	253472 .
Terra 14	1360	235	253473 .
Terra 15	1360	237	253474 .
Terra 16	1360	239	253475 .
Walnut Canyon 1	1360	295	253476 .
Walnut Canyon 2	1360	393	253477 .
Walnut Canyon 3	1360	391	253478 .
Walnut Canyon 4	1360	389	253479 .
Walnut Canyon 5	1360	387	253480 .
Walnut Canyon 6	1360	385	253481 .
Walnut Canyon 7	1360	383	253482 .
Walnut Canyon 8	1360	381	253483 .
Walnut Canyon 13	1360	379	253484 .
Walnut Canyon 14	1360	377	253485 .
Walnut Canyon 15	1360	375	253486 .
Walnut Canyon 18	1360	373	253487 .
Walnut Canyon 19	1360	371	253488 .

AMENDED LOCATION NOTICES OF CERTAIN AFOREMENTIONED CLAIMS

<del>SUE 38</del>	1381	883	253294
<del>SUE 40</del>	1381	885	253296
<del>SUE 41</del>	1381	887	253297
<del>SUE 42</del>	1381	889	253298
<del>SUE 43</del>	1381	891	253299
<del>SUE 45</del>	1381	893	253301
<del>TH 14</del>	1381	901	253368
<del>TERRE 2</del>	1381	895	253461
<del>TERRE 14</del>	1381	897	253473
<del>TERRE 15</del>	1381	899	253474

RECEIVED  
B.L.M. AZ. STATE OFFICE

OCT 2 1989

7:45 A.M.  
PHOENIX, ARIZONA

253467 - 253488 ✓



1401-085

EXHIBIT "B"

UNPATENTED MILLSITE CLAIMS

GROUP NAME

GENERAL LOCATION

Javelina 1-17

Sec. 24, T3S, R13E;  
Sec. 19, T3S, R14E

66974-66990

Nat 1-4

138162-138165

Sec. 23, T3S, R13E

Ax 1-82

66892-66973

Sec. 19 & 20, T3S, R13E

RECEIVED  
B.L.M. AZ. STATE OFFICE

OCT 2 1989

7:45 A.M.  
PHOENIX, ARIZONA

138162-138165 ✓  
66974-66990 ✓  
66892-66973 ✓

\*\*\* CERTIFICATE OF RECORDING \*\*\*

STATE OF ARIZONA, COUNTY OF PINAL (SS)  
I HEREBY CERTIFY THAT THE WITHIN INSTRUMENT WAS FILED FOR RECORD IN  
PINAL COUNTY, STATE OF ARIZONA. WITNESS MY HAND AND OFFICIAL SEAL.



NO: 850787

TIME: 1355 18NOV86

PAGES: 028

FEE:

\$ 30.00  
\$ 4.00  
\$ 0.00

KATHLEEN C. FELIX

PINAL COUNTY RECORDER, BY ..... DEPUTY

DEED QC

FROM: KENNECOTT CORP (AKA)  
TO: ASARCO INC

RECEIVED  
BLM. AZ. STATE OFFICE  
OCT 2 1989  
7:45 A.M.  
PHOENIX, ARIZONA

**NOTICE!!**

**These documents have been scanned!**

**Do not place un-scanned documents beneath this notice!**

**Do not remove this notice from this file!**

GPO Jacket No. 560-102  
Print Order 61549  
Rise Business Services, LLC  
Job=AZ15 9/17/2019



Box Number= AZ15249



Claim Begin-End: AMC066892-AMC067906

**4 Annual Filings**



AZ15249-5

AMC066892-AMC066892



1186  
67365  
JR  
4

AFFIDAVIT OF LABOR PERFORMED  
AND IMPROVEMENTS MADE

RECEIVED  
B.L.M. AZ STATE OFFICE  
NOV 21 11 16 AM '91  
PHOENIX, ARIZONA

STATE OF ARIZONA                    )  
  )    ss  
COUNTY OF PINAL                    )

E. C. John, acting for ASARCO Incorporated, claimant, being first duly sworn, deposes and says that he is a citizen of the United States, more than eighteen years of age and resides at Kearny in Pinal County, State of Arizona, and is personally acquainted with the claims listed below;

that the annual work and/or improvements have been completed for the benefit of, and for the purpose of holding claims listed below, situated in the Mineral Creek Mining District, Pinal County, Arizona;

that the said mining claims are contiguous and are consolidated into one group for common exploration and development;

that between the 10th day of June, 1991, and the 17th day of June, 1991, at least six thousand two hundred dollars (\$6,200) worth of work and improvements were done and performed on said claims. Such work and improvements were made by and at the expense of ASARCO Incorporated, owner of said claims, for the purpose of complying with the laws of the United States pertaining to annual assessment work, and consisted of drilling drill holes No. 1190 and 1192 from the surface to a depth of 300 feet.

Said diamond drill work was performed by Drilling Services Company, contractor. Road construction and repair was performed by employees of ASARCO.

The location notices of the following claims are located in Sections 34, Township 2 South, Range 13 East, and Sections 3, 4, 9 and 10, Township 3 South, Range 13 East, G. & S. R. B. & M.

118  
673

ORIGINAL LOCATION NOTICES

(Including Amended Location Notices of Certain Claims)

<u>Claim</u>	<u>Book or Docket</u>	<u>Page</u>	<u>BLM Serial No. (AMC)</u>
Teapot No. 11	850	617	1186
Teapot No. 12	850	618	1187
Livingston No. 2	133	196	67365
New Year No. 3	57, Mines	575	67366
New Year No. 4	57, Mines	576	67367
New Year No. 5	57, Mines	577	67368
New Year No. 6	57, Mines	578	67369
New Year No. 7	57, Mines	579	67370
New Year No. 8	57, Mines	580	67371
New Year No. 9	57, Mines	581	67372
Portland No. 8	720	592	67376
Portland No. 9	720	593	67377
Portland No. 10	720	594	67378
Portland No. 11	720	595	67379
Portland No. 12	720	596	67380
Portland No. 13	720	597	67381
Portland No. 14	720	598	67382
Portland No. 15	720	599	67383
Portland No. 16	720	600	67384
Teapot No. 1	834	692	67385
Teapot No. 2	834	693	67386
Teapot No. 3	834	694	67387
Teapot No. 4	834	695	67388
Teapot No. 5	834	696	67389
Teapot No. 6	834	697	67390
Teapot No. 7	834	698	67391
Teapot No. 8	834	699	67392
Teapot No. 9	834	700	67393
Teapot No. 10	834	701	67394
Red Hills No. 1	129	129	67395
Amended	152	393	
Red Hills No. 2	129	130	67396
Amended	152	394	
Red Hills No. 3	129	131	67397
Amended	152	395	
Red Hills No. 4	129	132	67398
Amended	491	46	
Red Hills No. 5	129	133	67399
Amended	491	47	
Red Hills No. 6	129	134	67400
Red Hills No. 7	129	135	67401
Red Hills No. 8	133	195	67402
Red Hills No. 9	129	137	67403
Amended	132	177	

RECEIVED  
 B.L.M. AZ STATE OFFICE  
 NOV 21 11 16 AM '91  
 PHOENIX, ARIZONA



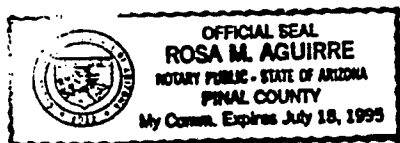
RECEIVED ORIGINAL LOCATION NOTICES  
 B.L.M. AZ STATE OFFICE  
 (Including Amended Location Notices of Certain Claims)  
 NOV 21 11 17 AM '91  
 PHOENIX, ARIZONA

<u>Claim</u>	<u>Book or Docket</u>	<u>Page</u>	<u>BLM Serial No. (AMC)</u>
Red Hills No. 11	129	139	67404
Amended	132	178	
Red Hills Fraction	487	394	67405
Red Bluff	495	504	67406
West No. 1	520	971	67407
West No. 2	520	972	67408
West No. 3	520	973	67409
West No. 4	520	974	67410
West No. 5	520	975	67411
West No. 6	520	976	67412
West No. 7	520	977	67413
West No. 8	520	978	67414
West No. 9	520	979	67415
West No. 10	520	980	67416
West No. 11	520	981	67417
West No. 12	520	982	67418
West No. 13	520	983	67419
West No. 14	520	984	67420
West No. 15	520	985	67421
West No. 16	520	986	67422
West No. 17	520	987	67423
West No. 18	520	988	67424
West No. 19	520	989	67425
West No. 20	520	990	67426
West No. 21	520	991	67427

24

*Edward C. John*  
 E. C. John for ASARCO Incorporated

SUBSCRIBED and sworn to before me this 25<sup>th</sup> day of November, 1991.



*Rosa M. Aguirre*  
 Notary Public

66892

138158

141486

Page 1 of 13  
Jre  
4i

AFFIDAVIT OF LABOR PERFORMED  
AND IMPROVEMENTS MADE

RECEIVED  
BLM. AZ STATE OFFICE  
NOV 21 11 15 AM '91  
PHOENIX, ARIZONA

STATE OF ARIZONA                    )  
  )  
COUNTY OF PINAL                    )            ss

E. C. John, acting for ASARCO Incorporated, claimant, being first duly sworn, deposes and says that he is a citizen of the United States, more than eighteen years of age and resides at Kearny in Pinal County, State of Arizona, and is personally acquainted with the claims listed below;

that the required annual work and/or improvements have been completed for the benefit of, and for the purpose of holding claims listed below, situated in the Mineral Creek Mining District, Pinal County, Arizona;

that the said mining claims are contiguous and are consolidated into one group for common exploration and development;

that between the 28th day of May, 1991, and the 15th day of August, 1991, at least thirty seven thousand two hundred dollars (\$37,200) worth of work and improvements were made by and at the expense of ASARCO Incorporated, owner of said claims, for the purpose of complying with the laws of the United States pertaining to annual assessment work, and consisted of rotary drilling holes 1178, 1179, 1180, 1181, 1184, 1185, 1186, 1187, 1188, 1189, and 1193 from the surface to a depth of 300 feet.

Said drill work was performed by Drilling Services Company, contractor. Drill site preparation and road work was completed by ASARCO Incorporated.

The location notices of the following claims are located in Sections 1, 2, 11, 12, 13, 14, 21, 22, 23, 24, 25, 26, 27 and 35 of Township 3 South, Range 13 East, and Sections 7, 17, 18, 19, 20 and 30, Township 3 South, Range 14 East, G. & S. R. B. & M.

670  
1381  
1415

ORIGINAL LOCATION NOTICES(Including Amended Location Notices of Certain Aforesaid Claims)

<u>Claim</u>	<u>Book or Docket</u>	<u>Page</u>	<u>BLM Serial No. (AMC)</u>
Adobe	52, Mines	493	67026
Amended		372 493	
A Hunch No. 2	70, Mines	151	67027
Amended		213 35	
A Hunch No. 3	70, Mines	488	67028
Amended		213 36	
A Hunch No. 4	73, Mines	267	67029
Amended		213 37	
A Hunch No. 5	73, Mines	268	67030
Amended		213 38	
A Hunch No. 6	73, Mines	269	67031
Amended		213 39	
A Hunch No. 7	78, Mines	241	67032
Amended		213 40	
Canyon No. 6		364 200	67033
Canyon No. 7		364 201	67034
Carnation	30, Mines	499	67035
Chest	35, Mines	197	67036
Chloride Gulch	15, Mines	219	67037
Amended		36, Mines 591	
Combination	30, Mines	499	67038
Contact No. 3	32, Mines	531	67039
Copper Ace No. 1		264 537	67040
Copper Ace No. 2		264 538	67041
Copper Ace No. 3		264 539	67042
Copper Ace No. 4		264 540	67043
Copper Era No. 1		246 275	67044
Copper Zone No. 4	24, Mines	543	67045
Amended		372 491	
Copper Zone No. 5	24, Mines	544	67046
Amended		372 492	
Happy Vale	35, Mines	421	67047
Led	35, Mines	301	67048
Major	32, Mines	531	67049
Major No. 2	32, Mines	532	67050
Major No. 3	32, Mines	533	67051
Major No. 4	35, Mines	421	67052
Major No. 5	46, Mines	26	67053
Major No. 6	46, Mines	27	67054
Mescal No. 1		188 564	67055
Amended		193 425	
Mescal No. 2		188 565	67056
Mescal No. 3		188 566	67057
Mescal No. 4		188 567	67058
Mescal No. 5		189 328	67059

RECEIVED  
B.L.M. AZ STATE OFFICE

NOV 21 11 15 AM '91

PHOENIX, ARIZONA

ORIGINAL LOCATION NOTICES

(Including Amended Location Notices of Certain Aforesaid Claims)

<u>Claim</u>	<u>Book or Docket</u>	<u>Page</u>	<u>BLM Serial No. (AMC)</u>
Mescal No. 6	188	568	67060
Mescal No. 7	188	569	67061
Mescal No. 8	189	55	67062
Mescal No. 9	189	56	67063
Mescal No. 10	189	57	67064
Mescal No. 11	189	58	67065
Mescal No. 12	189	59	67066
Mescal No. 13	189	60	67067
Mescal No. 14	189	61	67068
Mescal No. 15	189	62	67069
Mescal No. 16	189	329	67070
Mescal No. 17	189	63	67071
Mescal No. 18	189	199	67072
Mescal No. 19	189	64	67073
Mescal No. 20	189	65	67074
Mescal No. 21	189	210	67075
Mescal No. 22	189	201	67076
Mescal No. 23	189	202	67077
Mescal No. 24	189	203	67078
Mescal No. 25	189	204	67079
Mescal No. 26	189	205	67080
Amended	194	528	
Mescal No. 27	194	529	67081
Mescal No. 28	194	530	67082
Mescal No. 29	194	531	67083
Mescal No. 30	194	532	67084
Mescal No. 31	194	533	67085
Mescal No. 32	194	534	67086
Mescal No. 33	194	535	67087
Mescal No. 34	194	536	67088
Mescal No. 35	194	537	67089
Mescal No. 36	194	538	67090
Mescal No. 37	194	539	67091
Mescal No. 38	194	540	67092
Mescal No. 39	194	541	67093
Mescal No. 40	195	564	67094
Mescal No. 41	195	565	67095
Mescal No. 42	195	566	67096
Mescal No. 43	197	230	67097
Mescal No. 44	197	231	67098
Mescal No. 45	197	232	67099
Mescal No. 46	197	233	67100
Mescal No. 47	197	234	67101
Mescal No. 48	197	235	67102
Mescal No. 49	197	236	67103

RECEIVED  
 BLM, AZ STATE OFFICE  
 NOV 21 11 15 AM '91  
 PHOENIX, ARIZONA

AA

RECEIVED  
 B.L.M. AZ STATE ORIGINAL LOCATION NOTICES

Nov 21 11 15 AM '91  
 (Including Amended Location Notices of Certain Aforesaid Claims)

PHOENIX, ARIZONA

<u>Claim</u>	<u>Book or Docket</u>	<u>Page</u>	<u>BLM Serial No. (AMC)</u>
Mescal No. 50		195	562
Mescal No. 51		195	563
Mesquite No. 1		197	228
Mesquite No. 2		197	229
Odessa	35, Mines		422
Olive	35, Mines		198
Recall	35, Mines		198
Rustler No. 1		364	196
Rustler No. 2		364	197
Rustler No. 3		364	198
Rustler No. 4		364	199
Silverball (SilverBall)	39, Mines		457
Silver King	31, Mines		495
Silver Lead	31, Mines		496
Silver Leaf (SilverLeap)	31, Mines		497
Silver Leap No. 3	32, Mines		530
Silver Queen	31, Mines		496
Silver Threads	31, Mines		497
Star	31, Mines		494
Would be Expert	31, Mines		302
Southern No. 1		297	230
Southern No. 2		297	231
Southern No. 3		297	232
Southern No. 4		297	233
Southern No. 5		297	234
Southern No. 6		297	235
Southern No. 7		334	532
Southern No. 8		334	533
Ray Southern 1	47, Mines		462
Ray Southern 5	47, Mines		463
Ray Southern 6	47, Mines		464
Ray Southern 7	47, Mines		465
Ray Southern 8	47, Mines		466
Ray Southern 9	47, Mines		467
Ray Southern 10	47, Mines		468
Ray Southern 11	47, Mines		469
Amended		297	236
Ray Southern 12	47, Mines		470
Ray Southern 13	52, Mines		100
Ray Southern 14	52, Mines		101
Ray Southern 15	52, Mines		101
Ray Southern 16	55, Mines		355
Ray Southern 16-A	56, Mines		526
Ray Southern 17	56, Mines		527



ORIGINAL LOCATION NOTICES

(Including Amended Location Notices of Certain Aforesaid Claims)

<u>Claim</u>	<u>Book or Docket</u>	<u>Page</u>	<u>BLM Serial No. (AMC)</u>
Ray Southern 39	155	134	67196
Amended	360	522	
Ray Southern 40	155	86	67197
Amended	360	523	
Ray Southern 41	155	87	67198
Amended	360	524	
Ray Southern 42	158	88	67199
Amended	360	525	
Bur No. 1	719	609	67249
Amended	974	225	
Bur No. 2	719	610	67250
Amended	974	227	
Bur No. 3	719	611	67251
Amended	974	229	
Bur No. 4	719	612	67252
Amended	974	231	
Bur No. 5	719	613	67253
Amended	974	233	
Bur No. 6	719	614	67254
Amended	974	235	
Bur No. 7	719	615	67255
Amended	974	237	
Bur No. 8	719	616	67256
Amended	974	239	
Bur No. 9	719	617	67257
Amended	974	241	
Bur No. 10	719	618	67258
Amended	974	243	
Bur No. 11	719	619	67259
Amended	974	245	
Bur No. 12	719	620	67260
Amended	974	247	
Bur No. 13	719	621	67261
Amended	974	249	
Bur No. 14	719	622	67262
Amended	974	251	
Bur No. 15	719	623	67263
Amended	974	253	
Bur No. 16	719	624	67264
Amended	974	255	
Bur No. 17	719	625	67265
Amended	974	257	
Bur No. 18	719	626	67266
Amended	974	259	

RECEIVED  
B.L.M. AZ STATE OFFICE  
NOV 21 11 16 AM '91  
PHOENIX, ARIZONA

ORIGINAL LOCATION NOTICES

(Including Amended Location Notices of Certain Aforesaid Claims)

<u>Claim</u>	<u>Book or Docket</u>	<u>Page</u>	<u>BLM Serial No. (AMC)</u>
Bur No. 19	719	627	67267
Amended	974	261	
Bur No. 20	719	628	67268
Amended	974	263	
Bur No. 22	719	630	67269
Amended	974	265	
Bur No. 24	719	632	67271
Amended	974	269	
Bur No. 25	719	633	67272
Amended	974	271	
Bur No. 26	719	634	67273
Amended	974	273	
Bur No. 27	719	635	67274
Amended	974	275	
Bur No. 28	719	636	67275
Amended	974	277	
Bur No. 29	719	637	67276
Amended	974	279	
Bur No. 30	719	638	67277
Amended	974	281	
Bur No. 31	719	639	67278
Amended	974	283	
Bur No. 32	719	640	67279
Amended	974	285	
Bur No. 33	719	641	67280
Amended	974	287	
Bur No. 34	719	642	67281
Amended	974	289	
Bur No. 35	719	643	67282
Amended	974	291	
Bur No. 36	719	644	67283
Amended	974	293	
Bur No. 37	719	645	67284
Amended	974	295	
Bur No. 38	719	646	67285
Amended	974	297	
Bur No. 39	719	647	67286
Amended	974	299	
Bur No. 40	719	648	67287
Amended	974	301	
Bur No. 41	719	649	67288
Amended	974	303	
Bur No. 43	720	591	67289
Amended	974	305	

RECEIVED  
 B.L.M. AZ STATE OFFICE  
 NOV 21 11 16 AM '91  
 PHOENIX, ARIZONA

ORIGINAL LOCATION NOTICES(Including Amended Location Notices of Certain Aforesaid Claims)

<u>Claim</u>	<u>Book or Docket</u>	<u>Page</u>	<u>BLM Serial No. (AMC)</u>
Bur No. 45	719	651	67290
Amended	974	307	
Bur No. 46	719	652	67291
Amended	974	309	
Bur No. 47	719	653	67292
Amended	974	311	
Bur No. 48	719	654	67293
Amended	974	313	
Bur No. 49	719	655	67294
Amended	974	315	
Bur No. 50	719	656	67295
Amended	974	317	
Bur No. 51	719	657	67296
Amended	974	319	
Bur No. 52	719	658	67297
Amended	974	321	
Bur No. 53	719	659	67298
Amended	974	323	
Bur No. 54	719	660	67299
Amended	974	325	
Bur No. 55	719	661	67300
Amended	974	327	
Bur No. 56	719	662	67301
Amended	974	329	
Bur No. 57	719	663	67302
Amended	974	331	
Bur No. 58	719	664	67303
Amended	974	333	
Bur No. 59	719	665	67304
Amended	974	335	
Bur No. 60	719	666	67305
Amended	974	337	
Bur No. 61	719	667	67306
Amended	974	339	
Bur No. 62	719	668	67307
Amended	974	341	
Bur No. 63	719	669	67308
Amended	974	343	
Bur No. 64	719	670	67309
Amended	974	345	
Bur No. 65	719	671	67310
Amended	974	347	
Bur No. 66	719	672	67311
Amended	974	349	

PHOENIX, ARIZONA

NOV 21 11 16 AM '91

RECEIVED  
B.L.M. AZ STATE OFFICE

ORIGINAL LOCATION NOTICES

(Including Amended Location Notices of Certain Aforesaid Claims)

<u>Claim</u>	<u>Book or Docket</u>	<u>Page</u>	<u>BLM Serial No. (AMC)</u>
Bur No. 67	719	673	67312
Amended	974	351	
Bur No. 68	719	674	67313
Amended	974	353	
Bur No. 69	719	675	67314
Amended	974	355	
Bur No. 71	719	677	67315
Amended	974	357	
Bur No. 73	719	679	67316
Amended	974	359	
Bur No. 75	719	681	67317
Amended	974	361	
Bur No. 77	719	683	67318
Amended	974	363	
Bur No. 79	719	685	67319
Amended	974	365	
Bur No. 81	719	687	67320
Amended	974	367	
Bur No. 83	719	689	67321
Amended	974	369	
Bur No. 86	719	690	67322
Amended	974	371	
Bur No. 87	719	691	67323
Amended	974	373	
Bur No. 88	719	692	67324
Amended	974	375	
Bur No. 89	719	693	67325
Amended	974	377	
Bur No. 90	719	694	67326
Amended	974	379	
Bur No. 91	719	695	67327
Amended	974	381	
Bur No. 92	719	696	67328
Amended	974	383	
Bur No. 93	719	697	67329
Amended	974	385	
Bur No. 94	719	698	67330
Amended	974	387	
Bur No. 95	719	699	67331
Amended	974	389	
Bur No. 116	719	718	67332
Amended	974	391	
Bur No. 117	719	719	67333
Amended	974	393	

RECEIVED  
 B.L.M. AZ STATE OFFICE  
 NOV 21 11 26 AM '91  
 PHOENIX, ARIZONA

ORIGINAL LOCATION NOTICES

(Including Amended Location Notices of Certain Aforesaid Claims)

<u>Claim</u>	<u>Book or Docket</u>	<u>Page</u>	<u>BLM Serial No. (AMC)</u>
Bur No. 118		719	67334
Amended		974	
Bur No. 119		719	67335
Amended		974	
Bur No. 120		719	67336
Amended		974	
Bur No. 121		719	67337
Amended		974	
Bur No. 122		719	67338
Amended		974	
Bur No. 123		719	67339
Amended		974	
Bur No. 124		719	67340
Amended		974	
Bur No. 125		719	67341
Amended		974	
Bur No. 126		719	67432
Amended		974	
Bur No. 127		719	67343
Amended		974	
Bur No. 128		719	67344
Amended		974	
Bur No. 129		719	67345
Amended		974	
Bur No. 130		719	67346
Amended		974	
Hope	48, Mines		67347
Good Luck	48, Mines		67348
Blue Hills No. 1		280	67428
Blue Hills No. 2		280	67429
Blue Hills No. 3		280	67430
Blue Hills No. 4		280	67431
Blue Hills No. 5		280	67432
Blue Hills No. 6		280	67433
Blue Hills No. 7		280	67434
Blue Hills No. 8		280	67435
Blue Hills No. 9		280	67436
Blue Hills No. 10		280	67437
Blue Hills No. 11		280	67438
Blue Hills No. 12		280	67439
Ray No. 2		545	67441
Ray No. 4		545	67443
Ray No. 5		545	67444
Ray No. 6		545	67445
Ray No. 7		545	67446

RECEIVED  
 B.L.M. AZ STATE OFFICE  
 NOV 21 11 16 AM '91  
 PHOENIX, ARIZONA

67342

67432



ORIGINAL LOCATION NOTICES  
 (Including Amended Location Notices of Certain Aforesaid Claims)

<u>Claim</u>	<u>Book or Docket</u>	<u>Page</u>	<u>BLM Serial No. (AMC)</u>
Ray No. 8			
Ray No. 9	545	108	67447
Ray No. 10	545	109	67448
Ray No. 11	545	110	67449
Ray No. 12	545	111	67450
Ray No. 13	545	112	67451
Ray No. 14	545	113	67452
Ray No. 15	545	114	67453
Ray No. 16	552	367	67454
Ray No. 17	545	116	67455
Ray No. 18	545	117	67456
Ray No. 20	545	118	67457
Ray No. 21	545	120	67459
Ray No. 22	545	121	67460
Ray No. 23	552	381	67461
Ray No. 24	545	122	67462
Ray No. 25	552	382	67463
Ray No. 26	545	123	67464
Ray No. 27	552	383	67465
Ray No. 28	545	124	67466
Ray No. 29	552	384	67467
Ray No. 30	545	125	67468
Ray No. 31	552	385	67469
Ray No. 32	552	386	67470
Ray No. 33	552	387	67471
Ray No. 34	552	388	67472
Ray No. 35	552	389	67473
Ray No. 36	545	126	67474
Ray No. 37	545	127	67475
Ray No. 38	545	128	67476
Ray No. 39	545	129	67477
Ray No. 40	545	130	67478
Ray No. 41	545	131	67479
Ray No. 42	545	132	67480
Ray No. 43	545	133	67481
Ray No. 44	552	390	67482
Ray No. 45	552	391	67483
Ray No. 46	552	392	67484
Ray No. 47	552	393	67485
Ray No. 48	552	394	67486
Ray No. 49	552	395	67487
Ray No. 50	546	444	67488
Ray No. 51	546	445	67489
Ray No. 52	546	446	67490
Ray No. 53	546	447	67491
	546	448	67492

RECEIVED  
 B.L.M. AZ STATE OFFICE  
 NOV 21 11 16 AM '91  
 PHOENIX, ARIZONA

54

ORIGINAL LOCATION NOTICES(Including Amended Location Notices of Certain Aforesaid Claims)

<u>Claim</u>	<u>Book or Docket</u>	<u>Page</u>	<u>BLM Serial No. (AMC)</u>
Ray No. 54	546	449	67493
Ray No. 55	546	450	67494
Ray No. 56	546	451	67495
Ray No. 57	546	452	67496
Ray No. 58	546	453	67497
Ray No. 59	546	454	67498
Ray No. 60	552	396	67499
Ray No. 61	548	185	67500
Ray No. 62	548	186	67501
Ray No. 63	548	187	67502
Ray No. 64	548	188	67503
Ray No. 65	548	189	67504
Ray No. 66	548	190	67505
Ray No. 67	548	191	67506
Ray No. 68	548	192	67507
Ray No. 69	548	193	67508
Ray No. 70	548	194	67509
Ray No. 71	548	195	67510
Ray No. 72	548	196	67511
Ray No. 73	552	370	67512
Ray No. 74	552	371	67513
Ray No. 75	552	372	67514
Ray No. 76	552	373	67515
Ray No. 77	552	374	67516
Ray No. 78	552	375	67517
Ray No. 79	552	376	67518
Ray No. 80	552	377	67519
Ray No. 81	552	378	67520
Ray No. 82	552	379	67521
Ray No. 83	552	380	67522
Ray No. 84	758	967	67523
Ray No. 85	758	968	67524
Ray No. 86	758	969	67525
Ray No. 87	758	970	67526
Ray No. 88	758	971	67527
Ray No. 89	758	972	67528
Ray No. 90	758	973	67529
Ray No. 91	758	974	67530
Ray No. 92	758	975	67531
Ray No. 93	758	976	67532
Ray No. 94	758	977	67533
Ray No. 95	758	978	67534
Ray No. 96	758	979	67535
Ray No. 97	758	980	67536
Ray No. 98	785	779	67537

RECEIVED  
BLM AZ STATE OFFICE  
NOV 21 11 16 AM '91  
PHOENIX, ARIZONA

ORIGINAL LOCATION NOTICES(Including Amended Location Notices of Certain Aforesaid Claims)

<u>Claim</u>	<u>Book or Docket</u>	<u>Page</u>	<u>BLM Serial No. (AMC)</u>
Ray No. 99	785	780	67538
Ray No. 100	785	781	67539
Ray No. 101	785	782	67540
Pat No. 1	1076	304	138158
Pat No. 2	1076	306	138159
Pat No. 3	1076	308	138160
Pat No. 4	1076	310	138161
RMD No. 39	1083	493	141524
RMD No. 40	1083	495	141525
RMD No. 41	1083	497	141526
RMD No. 42	1083	499	141527
RMD No. 43	1083	501	141528
RMD No. 44	1083	503	141529
RMD No. 45	1083	505	141530
RMD No. 46	1083	507	141531
RMD No. 47	1083	509	141532
RMD No. 48	1083	511	141533
RMD No. 49	1083	513	141534
RMD No. 50	1083	515	141535
RMD No. 51	1083	517	141536
RMD No. 52	1083	519	141537
RMD No. 53	1083	521	141538
RMD No. 54	1083	523	141539
RMD No. 55	1083	525	141540
RMD No. 56	1083	527	141541
RMD No. 57	1083	529	141542
RMD No. 58	1083	531	141543
RMD No. 59	1083	533	141544
RMD No. 60	1083	535	141545
RMD No. 61	1083	537	141546
RMD No. 62	1083	539	141547
RMD No. 63	1083	541	141548
RMD No. 64	1083	543	141549
RMD No. 65	1083	545	141550
RMD No. 66	1083	547	141551
RMD No. 67	1083	549	141552
RMD No. 68	1083	551	141553
RMD No. 69	1083	553	141554
RMD No. 70	1083	555	141555
RMD No. 137	1083	689	141622
RMD No. 138	1083	691	141623

PHOENIX, ARIZONA

NOV 21 11 16 AM '91  
 RECEIVED  
 B.L.M. AZ STATE OFFICE

14

ORIGINAL LOCATION NOTICES

(Including Amended Location Notices of Certain Aforesaid Claims)

<u>Claim</u>	<u>Book or Docket</u>	<u>Page</u>	<u>BLM Serial No.</u> <u>(AMC)</u>
--------------	-----------------------	-------------	---------------------------------------

*Edward C. John*  
 \_\_\_\_\_  
 E. C. John for ASARCO Incorporated

SUBSCRIBED and sworn to before me this 25<sup>th</sup> day of November, 1991.



*Rosa M. Aguirre*  
 \_\_\_\_\_  
 Notary Public

RECEIVED  
 B.L.M. AZ STATE OFFICE  
 NOV 21 11 26 AM '91  
 PHOENIX, ARIZONA

66974  
298422  
300741  
J  
L

**NOTICE  
OF  
INTENTION TO HOLD**

Name of Claims : Javalina Nos. 1 through 52 (BLM Serial Nos. AMC 66974 through 66990, AMC 298422 through 298453 and AMC 300741 through 300743)

Description : Said mill site claims are located in Section 24, Township 3 South, Range 13, East and Sections 19 and 30, Township 3 South, Range 14 East, G. & S. R. B. & M.

Owner : ASARCO Incorporated


Mailing Address : Box 8  
Hayden, Arizona 85235

RECEIVED  
B.L.M. AZ STATE OFFICE  
NOV 21 11 14 AM '91  
PHOENIX, ARIZONA

The above-named mill site claims are being held by the owner for the purpose of mine waste disposal and/or ore processing plant sites. This document is being filed to comply with Title 43 U.S.C. Section 3833.2-3.

*Edward C. John*  
E.C. John for ASARCO Incorporated

SUBSCRIBED and sworn before me this 25<sup>th</sup> of November, 1991.



*Rosa M. Aguirre*  
Notary Public

3007



66892  
JR

epi

AFFIDAVIT OF LABOR PERFORMED  
AND IMPROVEMENTS MADE

RECEIVED  
B.L.M. AZ STATE OFFICE  
NOV 21 11 13 AM '91  
PHOENIX, ARIZONA

STATE OF ARIZONA                    }  
  }  
COUNTY OF PINAL                    } ss

E. C. John, acting for ASARCO Incorporated, claimant, being first duly sworn, deposes and says that he is a citizen of the United States, more than eighteen years of age and resides at Kearny in Pinal County, State of Arizona, and is personally acquainted with the claims listed below;

that the said mining claims are all contiguous and are consolidated into one group for common exploration and development;

that the said claims are situated in the Banner Mining District, Gila County, Arizona, the location notices of which are recorded in the office of the County Recorder of said county;

that between the 1st day of January, 1991, and the 31st day of July, 1991, at least one thousand seven hundred dollars (\$1,700) worth of work and/or improvements were made by and at the expense of ASARCO Incorporated, owner of said claims, for the purpose of complying with the laws of the United States pertaining to annual assessment work, and consisted of repairing the road leading to and across mining claims.

Guzman Construction Company, contractor, and employees of ASARCO Incorporated performed said road work.

The location notices are located in Sections 22 and 27, Township 4 South, Range 15 East, G. & S. R. B. & M.

ORIGINAL AND AMENDED LOCATION NOTICES

<u>Claim</u>	<u>Book or Docket</u>	<u>Page</u>	<u>BLM Serial No.</u>
Chilito No. 5	47, Mines	581	66995
Amended	42, Mines 225	140	66996
Chilito No. 7	47, Mines	582	66997
Amended	42, Mines 225	141	66998
Chilito No. 8	47, Mines	583	66999
Amended	225	142	66999
Copper Glance No. 1 (Chilito 12)	41, Mines	464	66999
Amended	42, Mines	246	
Amended	225	145	
Copper Glance No. 2 (Chilito 13)	41, Mines	465	67000
Amended	42, Mines	247	
Amended	225	146	
Two Bridges (Chilito 14)	47, Mines	559	67001
Amended	42, Mines	248	
Amended	225	147	
Evener (Chilito 15)	47, Mines	560	67002
Amended	42, Mines	249	
Amended	225	148	
Copper Glance No. 7 (Chilito 19)	41, Mines	466	67003
Amended	42, Mines	250	
Amended	225	149	
Chilena No. 3 (Chilito 29)	47, Mines	556	67004
Amended	42, Mines	260	
Amended	225	159	
Chilena No. 4 (Chilito 30)	47, Mines	557	67005
Amended	42, Mines	261	
Amended	225	160	
Chilena No. 5 (Chilito 32)	47, Mines	558	67006
Amended	42, Mines	262	
Amended	225	161	
Chilena No. 2 (Chilito 33)	47, Mines	555	67007
Amended	42, Mines	263	
Amended	225	162	
Chilito No. 42	238	465	67008
Ethel	41, Mines	12	67009
Spring	47, Mines	121	67010

RECEIVED  
BLM AZOSTATE OFFICE  
PHOENIX, ARIZONA  
MAY 21 1991

ORIGINAL AND AMENDED LOCATION NOTICES

<u>Claim</u>	<u>Book or Docket</u>	<u>Page</u>	<u>BLM Serial No. (AMC)</u>
Drusilla /	47, Mines	93	67011
Fanny /	47, Mines	94	67012

*Edward C. John*  
 E. C. John for ASARCO Incorporated

SUBSCRIBED and sworn to before me this 25<sup>th</sup> day of November, 1991.



*Rosa M. Aguirre*  
 Notary Public

RECEIVED  
 BLM AZ STATE OFFICE  
 NOV 21 11 13 AM '91  
 PHOENIX, ARIZONA

AFFIDAVIT OF LABOR PERFORMED  
AND IMPROVEMENTS MADE

RECEIVED  
B.L.M. AZ STATE OFFICE  
NOV 21 11 13 AM '91  
PHOENIX, ARIZONA

STATE OF ARIZONA            )  
                                  ) ss  
COUNTY OF PINAL            )

E. C. John, acting for ASARCO Incorporated, claimant, being first duly sworn, deposes and says that he is a citizen of the United States, more than eighteen years of age and resides at Kearny in Pinal County, State of Arizona, and is personally acquainted with the claims listed below;

that the required annual work and/or improvements have been completed for the benefit of, and for the purpose of holding claims listed below, situated in the Banner Mining District, Gila County, Arizona;

that the said mining claims are all contiguous and are consolidated into one group for common exploration and development;

that on the 3rd day of June, 1991, at least eight hundred dollars (\$800) worth of work and/or improvements were made by and at the expense of ASARCO Incorporated, owner of said claims, for the purpose of complying with the laws of the United States pertaining to annual assessment work, and consisted of drilling diamond drill hole No. KC-37 from a depth of 723 feet to a depth of 733 feet.

The Longyear Drilling Company, contractor, was employed by said owner and performed the above work.

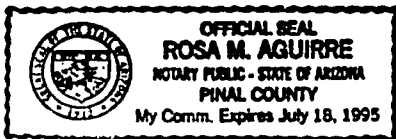
The location notices are located within Section 27, Township 4 South, Range 15 East, G. & S. R. B. & M.

ORIGINAL AND AMENDED LOCATION NOTICES

<u>Claim</u>	<u>Book or Docket</u>	<u>Page</u>	<u>BLM Serial No. (AMC)</u>
Black Eagle No. 1	49, Mines	550	67014
Black Eagle No. 2		550	67015
Black Eagle No. 3		551	67016
Black Eagle No. 4		551	67017
Black Eagle No. 5		551	67018
Black Eagle No. 6		552	67019
Fraction No. 6 /	160	511	67020
Amended	226	538	
Amended	250	456	
Chilito No. 9 /	47, Mines	586	67013
Amended		224	335
Amended		225	143

*Edward C. John*  
 E. C. John for ASARCO Incorporated

SUBSCRIBED and sworn to before me this 25<sup>th</sup> day of November 1991.



*Rosa M. Aguirre*  
 Notary Public

RECEIVED  
 BLM AZ STATE OFFICE  
 NOV 21 11 13 AM '91  
 PHOENIX, ARIZONA



AFFIDAVIT OF LABOR PERFORMED  
AND IMPROVEMENTS MADE

STATE OF ARIZONA                    )  
  )    ss  
COUNTY OF PINAL                    )

E. C. John, acting for ASARCO Incorporated, claimant, being first duly sworn, deposes and says that he is a citizen of the United States, more than eighteen years of age and resides at Kearny in Pinal County, State of Arizona, and is personally acquainted with the claims listed below;

that the said mining claims are all contiguous and are consolidated into one group for common exploration and development;

that the said mining claims are situated in the Banner Mining District, Gila County, Arizona, the location notices of which are recorded in the office of the County Recorder of said county;

that between the 1st day of January, 1991, and the 30th day of June, 1991, at least five hundred dollars (\$500) worth of work and improvements were made by and at the expense of ASARCO Incorporated, owner of said claims, for the purpose of complying with the laws of the United States pertaining to annual assessment work, and consisted of repairing and constructing roads to and across said claims.

Said road work was performed by Guzman Construction Company, contractor, and employees of ASARCO.

The location notices of the following claims fall within Section 27, Township 4 South, Range 15 East, G. & S. R. B. & M.

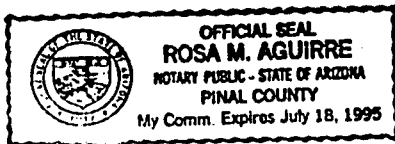
RECEIVED  
BLM. AZ STATE OFFICE  
NOV 27 11 13 AM '91  
PHOENIX, ARIZONA

ORIGINAL AND AMENDED LOCATION NOTICES

<u>Claim</u>	<u>Book or Docket</u>	<u>Page</u>	<u>BLM Serial No. (AMC)</u>	
Chilito No. 1	47, Mines	577	66991	
Amended	225	136	}	
Chilito No. 2	47, Mines	580		66992
Amended	225	137		
Cobre Verde No. 8	41, Mines	464		66993
(Chilito No. 3)	42, Mines	244		
Amended	224	334		
Amended	225	138		
Chilito No. 4	47, Mines	578		66994
Amended	225	139	}	
Chilito No. 41	225	170		66995

*Edward John*  
 E. C. John for ASARCO Incorporated

SUBSCRIBED and sworn to before me this 25<sup>th</sup> day of November, 1991.



*Rosa M. Aguirre*  
 Notary Public

RECEIVED  
 BLM AZ STATE OFFICE  
 NOV 21 11 13 AM '91  
 PHOENIX, ARIZONA

AFFIDAVIT OF LABOR PERFORMED  
AND IMPROVEMENTS MADE

RECEIVED  
BLM. AZ STATE OFFICE  
NOV 21 11 13 AM '91  
PHOENIX, ARIZONA

STATE OF ARIZONA )  
                          ) ss  
COUNTY OF PINAL )

E. C. John, acting for ASARCO Incorporated, claimant, being first duly sworn, deposes and says that he is a citizen of the United States, more than eighteen years of age and resides at Kearny in Pinal County, State of Arizona, and is personally acquainted with the claims listed below;

that the required annual work and/or improvements have been completed for the benefit of, and for the purpose of holding claims listed below, situated in the Banner Mining District, Gila County, Arizona;

that between the 15th day of July, 1991, and the 31st day of August, 1991, at least four hundred dollars (\$400) worth of work and improvements were done and performed to benefit said claims. Such work and improvements were made by and at the expense of ASARCO Incorporated, owner of said claims, for the purpose of complying with the laws of the United States pertaining to annual assessment work, and consisted of cleaning and improving the access road to the mining claims whose location notices are located in Section 11, Township 5 South, Range 15 East, G. & S. R. B.

Said work was performed by ASARCO Incorporated.

ORIGINAL AND AMMENDED LOCATION NOTICES

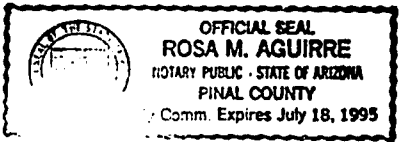
<u>Claim</u>	<u>Book or Docket</u>	<u>Page</u>	<u>BLM Serial No. (AMC)</u>
Dick No. 17	62	354	67021
Dick No. 18	62	355	67022
Dick No. 19	62	356	67023
Dick No. 20	62	357	67024

4


*Edward John*

E. C. John for ASARCO Incorporated

SUBSCRIBED and sworn to before me this 25<sup>th</sup> day of November, 1991.



*Rosa M. Aguirre*  
Notary Public



RECEIVED  
BLM AZ STATE OFFICE  
NOV 21 11 13 AM '91  
PHOENIX, ARIZONA

AFFIDAVIT OF LABOR PERFORMED  
AND IMPROVEMENTS MADE

RECEIVED  
B.L.M. AZ STATE OFFICE  
NOV 21 11 21 AM '91  
PHOENIX, ARIZONA

STATE OF ARIZONA            }  
                                  }  
COUNTY OF PINAL            }            SS

E.C. John, acting for ASARCO Incorporated, claimant, being first duly sworn, deposes and says that he is a citizen of the United States, more than eighteen years of age and resides at Kearny in Pinal County, State of Arizona, and is personally acquainted with the claims listed below;

that the required annual work and/or improvements have been completed for the benefit of, and for the purpose of holding claims listed below, situated in the Mineral Creek Mining District, Pinal County, Arizona;

that between the 1st day of June, 1991, and the 31st day of June, 1991, at least one hundred dollars (\$100) worth of work and improvements were done and performed to benefit said claims. Such work and improvements were made by and at the expense of ASARCO Incorporated, owner of said claims, for the purpose of complying with the laws of the United States pertaining to annual assessment work, and consisted of mining operations within the adjacent pit area which tended to develop and benefit the aforesaid mentioned claim, whose location notice is located in Section 11, Township 3 South, Range 13 East, G. & S. R. B. & M.




ORIGINAL AND AMENDED LOCATION NOTICES

<u>Claim</u>	<u>Book or Docket</u>	<u>Page</u>	<u>BLM Serial No. (AMC)</u>
Wedge No. 1	431	418	67025

*Edward C. John*  
 \_\_\_\_\_  
 E. C. John for ASARCO Incorporated

SUBSCRIBED and sworn to before me this 25<sup>th</sup> day of November, 1991.



*Rosa M. Aguirre*  
 \_\_\_\_\_  
 Notary Public

RECEIVED  
 B.L.M. AZ STATE OFFICE  
 NOV 21 11 21 AM '91  
 PHOENIX, ARIZONA

AFFIDAVIT OF LABOR PERFORMED  
AND IMPROVEMENTS MADE

RECEIVED  
BLM. AZ STATE OFFICE  
NOV 21 11 17 AM '91  
PHOENIX, ARIZONA

STATE OF ARIZONA  
COUNTY OF PINAL

}  
} ss  
}

E. C. John, acting for ASARCO Incorporated, claimant, being first duly sworn, deposes and says that he is a citizen of the United States, more than eighteen years of age and resides at Kearny in Pinal County, State of Arizona, and is personally acquainted with the claims listed below;

that the required annual work and/or improvements have been completed for the benefit of, and for the purpose of holding claims listed below, situated in the Riverside Mining District, Pinal County, Arizona;

that the said mining claims are contiguous and are consolidated into one group for common exploration and development;

that between the 25th day of August, 1991, and the 27th day of August, 1991, at least four thousand nine hundred dollars (\$4,900) worth of work and improvements were made by and at the expense of ASARCO Incorporated, owner of said claims, for the purpose of complying with the laws of the United States pertaining to annual assessment work, and consisted of drilling drill hole No. 1194 from the surface to a depth of 400 feet.

Said diamond drill work was performed by Drilling Services Company, contractor.

The location notices of the following claims are located in Sections 7 and 18, Township 4 South, Range 14 East, and Section 13, Township 4 South, Range 13 East, G. & S. R. B. & M.

RECEIVED ORIGINAL AND AMENDED LOCATION NOTICES  
BLM. AZ STATE OFFICE

Nov 27 11 17 AM '91

<u>Claim</u>	<u>PHOENIX, ARIZONA</u>	<u>Book or Docket</u>	<u>Page</u>	<u>BLM Serial No.</u> <u>(AMC)</u>
Erman No. 1		537	209	67124
Amended		974	163	
Erman No. 2		537	210	67125
Amended		974	165	
Erman No. 3		537	211	67126
Amended		974	167	
Erman No. 4		537	212	67127
Amended		974	169	
Erman No. 5		537	213	67128
Amended		974	171	
Erman No. 6		537	214	67129
Amended		974	173	
Erman No. 7		537	215	67130
Amended		974	175	
Erman No. 8		537	216	67131
Amended		974	177	
Erman No. 9		537	217	67132
Amended		974	179	
Erman No. 10		537	218	67133
Amended		974	181	
Erman No. 11		537	219	67134
Amended		974	183	
Erman No. 12		537	220	67135
Amended		974	185	
Erman No. 13		537	221	67136
Amended		974	187	
Erman No. 14		537	222	67137
Amended		974	189	
Erman No. 15		537	223	67138
Amended		974	191	
Erman No. 16		537	224	67139
Amended		974	193	
Erman No. 17		537	225	67140
Amended		974	195	
Erman No. 18		537	226	67141
Amended		974	197	
Erman No. 19		537	227	67142
Amended		974	199	
Erman No. 20		537	228	67143
Amended		974	201	
Erman No. 21		537	229	67144
Amended		974	203	
Erman No. 22		537	230	67145
Amended		974	205	
Erman No. 23		537	231	67146
Amended		974	207	
Erman No. 24		537	232	67147
Amended		974	209	

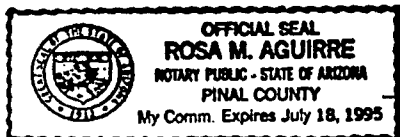
RECEIVED ORIGINAL AND AMENDED LOCATION NOTICES  
 B.L.M. AZ STATE OFFICE

Nov 21 11 17 AM '91

<u>Claim</u>	<u>PHOENIX, ARIZONA</u>	<u>Book or Docket</u>	<u>Page</u>	<u>BLM Serial No. (AMC)</u>
Erman No. 25		537	233	67148
Amended		974	211	
Erman No. 26		537	234	67149
Amended		974	213	
Erman No. 27		537	235	67150
Amended		974	215	
Erman No. 28		537	236	67151
Amended		974	217	
Erman No. 29		537	237	67152
Amended		974	219	
Erman No. 30		542	378	67153
Amended		974	221	
Erman No. 31		542	379	67154
Amended		974	223	
River No. 4		673	389	67155
River No. 5		673	390	67156
River No. 6		673	391	67157
River No. 7		673	392	67158
River No. 8		673	393	67159
River No. 9		673	394	67160
River No. 13		673	398	67161
River No. 14		673	399	67162
River No. 15		673	400	67163
River No. 16		673	401	67164
River No. 17		673	402	67165
River No. 18		673	403	67166
River No. 22		673	404	67167
River No. 23		673	405	67168
River No. 24		673	406	67169
River No. 25		673	407	67170
River No. 26		673	408	67171
River No. 27		673	409	67172

*Edward C. John*  
 E. C. John for ASARCO Incorporated

SUBSCRIBED and sworn to before me this 25<sup>th</sup> day of November, 1991.



*Rosa M. Aguirre*  
 Notary Public

AFFIDAVIT OF LABOR PERFORMED  
AND IMPROVEMENTS MADE

RECEIVED  
B.L.M. AZ STATE OFFICE  
NOV 21 11 14 AM '91  
PHOENIX, ARIZONA

STATE OF ARIZONA  
COUNTY OF PINAL

}  
}  
} ss

E. C. John, acting for ASARCO Incorporated, claimant, being first duly sworn, deposes and says that he is a citizen of the United States, more than eighteen years of age and resides at Kearny in Pinal County, State of Arizona, and is personally acquainted with the claims listed below;

that the required annual work and/or improvements have been completed for the benefit of, and for the purpose of holding claims listed below, situated in the Mineral Creek Mining District, Pinal County, Arizona;

that between the 10th day of June, 1991, and the 17th day of June, 1991, at least one hundred dollars (\$100) worth of work and improvements were done and performed to benefit said claims. Such work and improvements were made by and at the expense of ASARCO Incorporated, owner of said claims, for the purpose of complying with the laws of the United States pertaining to annual assessment work, and consisted of drilling drill hole No. 1192 from a depth of 0 feet to a depth of 300 feet.

Said diamond drill work was performed by Drilling Services Company, contractor. Road repairs were completed by ASARCO employees.

The location notices of the following claims are located in Section 34, Township 2 South, Range 13 East, G. & S. R. B. & M.

ORIGINAL LOCATION NOTICE

<u>Claim</u>	<u>Book or Docket</u>	<u>Page</u>	<u>BLM Serial No. (AMC)</u>
Portland 5	683	163	67373

*E. C. John*  
 \_\_\_\_\_  
 E. C. John for ASARCO Incorporated

SUBSCRIBED and sworn to before me this 25<sup>th</sup> day of November, 1991.



*Rosa M. Aguirre*  
 \_\_\_\_\_  
 Notary Public

RECEIVED  
 BLM AZ STATE OFFICE  
 NOV 21 11 14 AM '91  
 PHOENIX, ARIZONA



AFFIDAVIT OF LABOR PERFORMED  
AND IMPROVEMENTS MADE

RECEIVED  
B.L.M. AZ STATE OFFICE  
NOV 21 11 15 AM '91  
PHOENIX, ARIZONA

STATE OF ARIZONA            }  
                                  } ss  
COUNTY OF PINAL            }

E. C. John, acting for ASARCO Incorporated, claimant, being first duly sworn, deposes and says that he is a citizen of the United States, more than eighteen years of age and resides at Kearny in Pinal County, State of Arizona, and is personally acquainted with the claims listed below;

that the required annual work and/or improvements have been completed for the benefit of, and for the purpose of holding claims listed below, situated in the Mineral Creek Mining District, Pinal County, Arizona;

That the said mining claims are contiguous and are consolidated into one group for common exploration and development;

that between the 10th day of June, 1991, and the 17th day of June, 1991, at least two hundred dollars (\$200) worth of work and improvements were done and performed to benefit said claims. Such work and improvements were made by and at the expense of ASARCO Incorporated, owner of said claims, for the purpose of complying with the laws of the United States pertaining to annual assessment work, and consisted of drilling diamond drill hole No. 1192 from a depth of 0 feet to a depth of 300 feet.

Said diamond drill work was performed by Drilling Services Company, contractor. Road and drill site construction was completed by ASARCO employees.

The location notices of the following claims are located in Section 3, Township 3 South, Range 13 East, G. & S. R. B. & M.

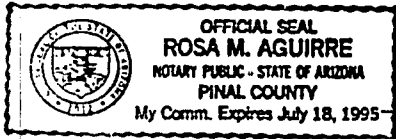
ORIGINAL LOCATION NOTICES

<u>Claim</u>	<u>Book or Docket</u>	<u>Page</u>	<u>BLM Serial No. (AMC)</u>
Portland 6	683	164	67374
Portland 7	683	165	67375

2

*Edward C. John*  
 \_\_\_\_\_  
 E. C. John for ASARCO Incorporated

SUBSCRIBED and sworn to before me this 25<sup>th</sup> day of November, 1991.



*Rosa M. Aguirre*  
 \_\_\_\_\_  
 Notary Public

RECEIVED  
 BLM AZ STATE OFFICE  
 NOV 21 11 15 AM '91  
 PHOENIX, ARIZONA

RECEIVED  
B.L.M. AZ STATE OFFICE

Nov 27 11 17 AM '91

Page 1 of 2

PHOENIX, ARIZONA AFFIDAVIT OF LABOR PERFORMED

AND IMPROVEMENTS MADE

STATE OF ARIZONA            )  
                                  )  
COUNTY OF PINAL            )        ss

E. C. John, acting for ASARCO Incorporated, claimant, being first duly sworn, deposes and says that he is a citizen of the United States, more than eighteen years of age and resides at Kearny in Pinal County, State of Arizona, and is personally acquainted with the claims listed below;

that the required annual work and/or improvements have been completed for the benefit of, and for the purpose of holding claims listed below, situated in the Riverside Mining District, Pinal County, Arizona;

that the said mining claims are contiguous and are consolidated into one group for common exploration and development;

that between the 4th day of June, 1991, and the 5th day of June, 1991, at least one thousand six hundred dollars (\$1,600) worth of work and improvements were made by and at the expense of ASARCO Incorporated, owner of said claims, for the purpose of complying with the laws of the United States pertaining to annual assessment work, and consisted of drilling diamond drill hole No. 1182 from the surface to a total depth of 300 feet.

Said diamond drill work was performed by Drilling Services Company, contractor. Road and drill site construction and repairs were done ASARCO employees.

The location notices of the following claims are located in Sections 1, Township 4 South, Range 14 East, G. & S. R. B. & M.

RECEIVED  
B.L.M. AZ STATE OFFICE ORIGINAL LOCATION NOTICES


Nov 27 11 17 AM '91

PHOENIX, ARIZONA

<u>Claim</u>	<u>Book or Docket</u>	<u>Page</u>	<u>BLM Serial No. (AMC)</u>
Belgravia No. 1	536	29	67349
Belgravia No. 2	536	30	67350
Belgravia No. 3	536	31	67351
Belgravia No. 4	536	32	67352
Belgravia No. 5	536	33	67353
Belgravia No. 6	536	34	67354
Belgravia No. 7	536	35	67355
Belgravia No. 8	536	36	67356
Belgravia No. 9	536	37	67357
Belgravia No. 10	536	38	67358
Belgravia No. 11	536	39	67359
Belgravia No. 12	536	40	67360
Belgravia No. 13	536	41	67361
Belgravia No. 14	536	42	67362
Belgravia No. 15	536	43	67363
Belgravia No. 16	536	44	67364

Edward C. John  
E. C. John for ASARCO Incorporated

SUBSCRIBED and sworn to before me this 25<sup>th</sup> day of November, 1991.



Rosa M. Aguirre  
Notary Public

UNITED STATES  
DEPARTMENT OF THE INTERIOR  
BUREAU OF LAND MANAGEMENT

RECEIPT AND ACCOUNTING ADVICE

NO. 1667287  
RS/AZ 11/27/91

Subject: AFFIDAVITS OF ASSESSMENT WORK (793) 2 6 12 5,775.00  
INTENT TO HOLD (363)

Applicant: ASARCO, INC.  
P.O. BOX 8  
HAYDEN, AZ 85235

SAME - CHECK #054208

Remitter:

Assignor:

LEASE MANAGEMENT DATA  NEW  UPDATE  PAYMENT

ORIGINAL SERIAL NO.	ASG.	TYPE	ST.	CTY.	FUND SYMBOL	ACRES/UNITS	RATE
AMC 66996, ET AL							

AMOUNT	ANV. DATE	EXP. DATE	BILL CYC.	S/C	DISTRICT	NEXT BILL	MISC. DATA	U of M	ACTUAL UNITS

ASSIGNMENT SERIAL NO.	ASG.	TYPE	ST.	CTY.	FUND SYMBOL	ACRES/UNITS	RATE

AMOUNT	ANV. DATE	EXP. DATE	BILL CYC.	S/C	DISTRICT	NEXT BILL	MISC. DATA	U of M	ACTUAL UNITS

APPLY REMITTANCE			
ACTION	FUND SYMBOL	CTY.	AMOUNT
FILING FEE			
RENTAL			
UNEARNED			
REFUND			
TOTAL			
AMOUNT DUE			

Remarks: *Ab*  
*BES*

BY: \_\_\_\_\_ DATE: \_\_\_\_\_

Lease in Escrow?  
 KGS? Of Interest?  
 Auto Escalates? Operating Rights?  
 Auto Renew? Operator  
Bond Filed?

FOR MMS USE ONLY		
BILLEE	NUMBER	FOREST REFUGE
OCS SECTION		
CODE		



UNITED STATES  
DEPARTMENT OF THE INTERIOR  
BUREAU OF LAND MANAGEMENT

RECEIPT AND ACCOUNTING ADVICE

NO. 1667288  
RS/AZ

Subject: CASH DIFFERENCE PAID FOR REC. # 1667287 1 7 12 5.00

Applicant:  
ASARCO, INC.  
P.O. BOX 8  
HAYDEN, AZ 85235

SAME - CASH

Remitter:

Assignor:

LEASE MANAGEMENT DATA  NEW  UPDATE  PAYMENT

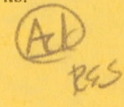
ORIGINAL SERIAL NO.	ASG.	TYPE	ST.	CTY.	FUND SYMBOL	ACRES/UNITS	RATE
AMC 66996, ET AL							

AMOUNT	ANV. DATE	EXP. DATE	BILL CYC.	S/C	DISTRICT	NEXT BILL	MISC. DATA	U of M	ACTUAL UNITS

ASSIGNMENT SERIAL NO.	ASG.	TYPE	ST.	CTY.	FUND SYMBOL	ACRES/UNITS	RATE

AMOUNT	ANV. DATE	EXP. DATE	BILL CYC.	S/C	DISTRICT	NEXT BILL	MISC. DATA	U of M	ACTUAL UNITS

APPLY REMITTANCE			
ACTION	FUND SYMBOL	CTY.	AMOUNT
FILING FEE			
RENTAL			
UNEARNED			
REFUND			
TOTAL			
AMOUNT DUE			

Remarks:  
  
 BY: \_\_\_\_\_ DATE: \_\_\_\_\_

Lease in Escrow?  
 KGS? Of Interest?  
 Auto Escalates? Operating Rights?  
 Auto Renew? Operator  
 Bond Filed?

**FOR MMS USE ONLY**  
 BILLEE FOREST REFUGE  
 NUMBER  
 OCS SECTION  
 CODE



RECEIVED  
L.M. AZ STATE OFFICE  
SEP 23 '91  
9:00 AM  
PHOENIX, ARIZONA

**AFFIDAVIT OF LABOR PERFORMED  
AND IMPROVEMENTS MADE**

9-18-91 10:40 AM

STATE OF ARIZONA, County of Graham, ss Fee \$ 14.00 No. 4080

STATE OF ARIZONA )  
County of Greenlee ) ss:



I hereby certify that the within instrument was filed and recorded at request of Phelps Dodge  
in Docket No. 439 Page 900-02 and indexed in ADL  
Witness my hand and official seal the day and year aforesaid.  
SHIRLEY ANGLE  
COUNTY RECORDER BY [Signature] Deputy

Fred J. Menzer, being first duly sworn, deposes and says that he is a citizen of the United States and more than eighteen (18) years of age, and resides in Morenci, County of Greenlee, State of Arizona, and is personally acquainted with the mining claims situated in the Lone Star Mining District, Graham County, Arizona, the names and books and pages of recording in the office of the County Recorder of Graham County, Arizona, and the Bureau of Land Management serial numbers and the location of the Notices of Location of which are described in Exhibit "A" attached hereto and by this reference incorporated herein.

101235  
67544  
294346  
SR  
sj

That between 12 o'clock noon September 1, 1990 and 12 o'clock noon September 1, 1991 at least One Hundred Dollars (\$100.00) worth of work and improvements were done and performed for the benefit of each of the aforementioned claims. Such work and improvements were made by and at the expense of Phelps Dodge Corporation, owners of said claims, whose address is 4521 State Hwy. 666, Morenci, Arizona 85540-9795, for the purpose of complying with the laws of the United States pertaining to assessment or annual work and Drilling Services Company of Chandler, Arizona; CDS of Chandler, Arizona; and Arizona Longyear Company of Peoria, Arizona were the entities employed by said owner and who labored upon said claims, did said work and improvements, the same being as follows, to wit: Diamond drilling in exploration holes numbered LS-189 through LS-237 in excess of 10,000 feet were drilled, along with the construction of drill sites.

Said labor was performed and improvements made for the benefit of each and all of said mining claims comprising said contiguous group as part of a general plan of exploration, improvements and development, and they tend to improve and develop each and all of said mining claims. The amount expended for and the value of said labor and improvements is more than One Hundred Dollars (\$100.00) for each of the mining claims and at least said amount was allocated to each of the mining claims. Said expenditure was made in good

faith for the purpose of exploring, improving and developing said contiguous groups of mining claims, and was intended as annual labor and improvements for each and all of the above-described unpatented mining claims for the assessment year ending at 12 o'clock Meridian, September 1, 1991.

*F. Menzer*  
\_\_\_\_\_  
For Phelps Dodge Corporation

STATE OF ARIZONA )  
County of Greenlee ) ss:

Subscribed and sworn to before me this 16th day of September, 1991, by Fred J. Menzer.



*Linda M. Stacy*  
\_\_\_\_\_  
Notary Public

My Commission Expires:

My Commission Expires March 18, 1993

9:00 A.M.  
PHOENIX, ARIZONA

SEP 23 '91

RECEIVED  
B.L.M. AZ STATE OFFICE

**EXHIBIT "A"**

<u>Name of Claim</u>	<u>Recorded</u>		<u>Location Notice is Posted in</u>			<u>BLM Serial Number</u>
	<u>Book</u>	<u>Page</u>	<u>Section</u>	<u>Township</u>	<u>Range</u>	
Ace 1A } Ace 2A } Ace 3A } Ace 4A }	415	311	Sec. 31,	T.5S.,	R.27E.	101235
	415	287	Sec. 31,	T.5S.,	R.27E.	101236
	415	285	Sec. 31,	T.5S.,	R.27E.	101237
	415	313	Sec. 31,	T.5S.,	R.27E.	101238
Senorbac 17A } Senorbac 18A } Senorbac 19A } Senorbac 20A } Senorbac 21A } Senorbac 22A } Senorbac 23A } Senorbac 24A }	415	291	Sec. 31,	T.5S.,	R.27E.	67544
	415	289	Sec. 31,	T.5S.,	R.27E.	67545
	415	281	Sec. 31,	T.5S.,	R.27E.	67546
	415	283	Sec. 31,	T.5S.,	R.27E.	67547
	415	293	Sec. 31,	T.5S.,	R.27E.	67548
	415	295	Sec. 31,	T.5S.,	R.27E.	67549
	415	299	Sec. 31,	T.5S.,	R.27E.	67550
	415	301	Sec. 31,	T.5S.,	R.27E.	67551
Senorbac 26A } Senorbac 27A } Senorbac 28A } Senorbac 29A } Senorbac 30A } Senorbac 31A } Senorbac 32A }	415	323	Sec. 31,	T.5S.,	R.27E.	67553
	415	325	Sec. 31,	T.5S.,	R.27E.	67554
	415	321	Sec. 31,	T.5S.,	R.27E.	67555
	415	315	Sec. 31,	T.5S.,	R.27E.	67556
	415	317	Sec. 31,	T.5S.,	R.27E.	67557
	415	329	Sec. 31,	T.5S.,	R.27E.	67558
	415	327	Sec. 31,	T.5S.,	R.27E.	67559
Senorbac 34A } Senorbac 35A } Senorbac 36A }	415	331	Sec. 31,	T.5S.,	R.27E.	67560
	415	333	Sec. 31,	T.5S.,	R.27E.	67561
	415	309	Sec. 32,	T.5S.,	R.27E.	67562
LS-37 } LS-38 } LS-39 } LS-40 } LS-41 }	415	297	Sec. 31,	T.5S.,	R.27E.	294346
	415	307	Sec. 31,	T.5S.,	R.27E.	294347
	415	305	Sec. 31,	T.5S.,	R.27E.	294348
	415	319	Sec. 31,	T.5S.,	R.27E.	294349
	415	303	Sec. 31,	T.5S.,	R.27E.	294350

9:00 A.M.  
PHOENIX, ARIZONA

SEP 23 '91

RECEIVED  
BLM, AZ STATE OFFICE

Form 1370-41  
(March 1984)

UNITED STATES  
DEPARTMENT OF THE INTERIOR  
BUREAU OF LAND MANAGEMENT

RECEIPT AND ACCOUNTING ADVICE

NO. 1666618

SM/AZ

09/23/91

Subject: AFFIDAVITS OF ASSESSMENT WORK (27) 2 18 12 135.00

Applicant:

PHELPS DODGE CORPORATION  
MORENCI BRANCH  
P. O. BOX 187  
MORENCI, ARIZONA 85540

SAME - CK #30218151

Remitter: 865-4521

Assignor:

LEASE MANAGEMENT DATA  NEW  UPDATE  PAYMENT

ORIGINAL SERIAL NO.	ASG.	TYPE	ST.	CTY.	FUND SYMBOL	ACRES/UNITS	RATE
AMC 101235, ET AL							

AMOUNT	ANV. DATE	EXP. DATE	BILL CYC.	S/C	DISTRICT	NEXT BILL	MISC. DATA	U of M	ACTUAL UNITS

ASSIGNMENT SERIAL NO.	ASG.	TYPE	ST.	CTY.	FUND SYMBOL	ACRES/UNITS	RATE

AMOUNT	ANV. DATE	EXP. DATE	BILL CYC.	S/C	DISTRICT	NEXT BILL	MISC. DATA	U of M	ACTUAL UNITS

APPLY REMITTANCE

ACTION	FUND SYMBOL	CTY.	AMOUNT
FILING FEE			
RENTAL			
UNEARNED			
REFUND			
TOTAL			
AMOUNT DUE			

Remarks:

*Acte. sqm*

BY:

DATE:

FOR MMS USE ONLY

BILLEE		FOREST REFUGE
NUMBER		
OCS SECTION		
CODE		

- Lease in Escrow?
- KGS? Of Interest?
- Auto Escalates? Operating Rights?
- Auto Renew? Operator
- Bond Filed?

CASE FOLDER COPY



Morenci Branch, Morenci, Arizona 85540 • (602) 865-4521

September 19, 1991

**CERTIFIED MAIL**

State Director  
Bureau of Land Management  
Arizona State Office  
P.O. Box 16563  
Phoenix, AZ 85014

Dear Director:

Enclosed for filing with your office on behalf of Phelps Dodge Corporation, are copies of the official records of Affidavits of Labor and Notices of Intention to Hold, mining and millsite claims for the annual assessment year ending September 1, 1991. Please stamp each original with your office's date-time stamp and return to me.

The filing fee is attached to each respective group.

Sincerely,

D. K. Biles  
Property Administrator

DKB:lms

**Enclosures**

c: J. G. Clevenger (w/o encs.)  
A. R. Edwards (w/o encs.)  
F. J. Menzer (w/o encs.)  
K. C. Bennett (w/o encs.)  
File (w/enc.)

**MAILED**

SEP 20 1991

RECEIVED  
BLM, AZ STATE OFFICE  
SEP 23 '91  
9:00 AM  
PHOENIX, ARIZONA



RECEIVED  
AZ STATE OFFICE  
SEP 23 '91  
9:00 A.M.  
COENIX, ARIZONA

**AFFIDAVIT OF LABOR PERFORMED  
AND IMPROVEMENTS MADE**

9-18-91 10:40 AM 14.00 4079

STATE OF ARIZONA, County of Graham, ss Fee \$ No.

I hereby certify that the within instrument was filed and recorded at request of Phelps Dodge

In Docket No. 439 Page 897-9 and indexed in ADL

Witness my hand and official seal the day and year aforesaid.

SHIRLEY ANGLE

COUNTY RECORDER BY Shirley Angle Deputy

STATE OF ARIZONA )  
County of Greenlee ) ss:



Fred J. Menzer, being first duly sworn, deposes and says that he is a citizen of the United States and more than eighteen (18) years of age, and resides in Morenci, County of Greenlee, State of Arizona, and is personally acquainted with the mining claims situated in the Lone Star Mining District, Graham County, Arizona, the names and books and pages of recording in the office of the County Recorder of Graham County, Arizona, and the Bureau of Land Management serial numbers and the location of the Notices of Location of which are described in Exhibit "A" attached hereto and by this reference incorporated herein.

101252  
67866  
289506  
309596  
SR  
Lj

That between 12 o'clock noon September 1, 1990 and 12 o'clock noon September 1, 1991 at least One Hundred Dollars (\$100.00) worth of work and improvements were done and performed for the benefit of each of the aforementioned claims. Such work and improvements were made by and at the expense of Phelps Dodge Corporation, owners of said claims, whose address is 4521 State Hwy. 666, Morenci, Arizona, 85540-9795, for the purpose of complying with the laws of the United States pertaining to assessment or annual work and Drilling Services Company of Chandler, Arizona; CDS of Chandler, Arizona; and Arizona Longyear Company of Peoria, Arizona were the entities employed by said owner and who labored upon said claims, did said work and improvements, the same being as follows, to wit: Diamond drilling in exploration holes numbered LS-189 through LS-237 in excess of 10,000 feet were drilled, along with the construction of drill sites.

Said labor was performed and improvements made for the benefit of each and all of said mining claims comprising said contiguous group as part of a general plan of exploration, improvements and development, and they tend to improve and develop each and all of said mining claims. The amount expended for and the value of said labor and improvements is more than One Hundred Dollars (\$100.00) for each of the mining claims and at least said amount was allocated to each of the mining claims. Said expenditure was made in good



faith for the purpose of exploring, improving and developing said contiguous groups of mining claims, and was intended as annual labor and improvements for each and all of the above-described unpatented mining claims for the assessment year ending at 12 o'clock Meridian, September 1, 1991.

*J. Mayer*  
For Phelps Dodge Corporation

STATE OF ARIZONA }  
County of Greenlee } ss:

Subscribed and sworn to before me this 16th day of September, 1991, by Fred J. Menzer.



*Linda M. Stacy*  
Notary Public

My Commission Expires:

My Commission Expires March 18, 1993

RECEIVED  
B.L.M. AZ STATE OFFICE  
SEP 23 '91  
9:00 A.M.  
PHOENIX, ARIZONA

**EXHIBIT "A"**

<u>Name of Claim</u>	<u>Recorded</u>		<u>Location Notice is Posted in</u>			<u>BLM Serial Number</u>
	<u>Book</u>	<u>Page</u>	<u>Section</u>	<u>Township</u>	<u>Range</u>	
Ace 18-A ✓	410	355	Sec. 18,	T.6S.,	R.27E.	101252 ✓
Beta 81R ✓	410	357	Sec. 18,	T.6S.,	R.27E.	289517 ✓
Beta 83A ✓	410	359	Sec. 18,	T.6S.,	R.27E.	67866 ✓
Beta 84A ✓	410	361	Sec. 18,	T.6S.,	R.27E.	67867 ✓
Beta 85R ✓	410	363	Sec. 18,	T.6S.,	R.27E.	289518 ✓
Beta 86A ✓	410	365	Sec. 18,	T.6S.,	R.27E.	67869 ✓
Beta 87R ✓	410	367	Sec. 18,	T.6S.,	R.27E.	289519 ✓
Beta 88A ✓	410	369	Sec. 18,	T.6S.,	R.27E.	67871 ✓
Beta 89R ✓	410	371	Sec. 18,	T.6S.,	R.27E.	289520 ✓
Beta 90R ✓	410	373	Sec. 18,	T.6S.,	R.27E.	289521 ✓
Beta 92R ✓	410	375	Sec. 18,	T.6S.,	R.27E.	289522 ✓
Beta 94 ✓	431	608	Sec. 18,	T.6S.,	R.27E.	309596 ✓
Gamma No. 83R ✓	410	345	Sec. 18,	T.6S.,	R.27E.	289512 ✓
Gamma No. 85R ✓	410	347	Sec. 18,	T.6S.,	R.27E.	289513 ✓
Gamma No. 87R ✓	410	349	Sec. 7,	T.6S.,	R.27E.	289514 ✓
Gamma No. 89R ✓	410	351	Sec. 7,	T.6S.,	R.27E.	289515 ✓
Gamma No. 91R ✓	410	353	Sec. 7,	T.6S.,	R.27E.	289516 ✓
Jinks 22A ✓	410	341	Sec. 7,	T.6S.,	R.27E.	67897 ✓
Jinks 23A ✓	410	343	Sec. 7,	T.6S.,	R.27E.	67898 ✓
Juanita A ✓	410	333	Sec. 7,	T.6S.,	R.27E.	67903 ✓
Round Ridge 1R ✓	410	335	Sec. 18,	T.6S.,	R.27E.	289509 ✓
Round Ridge 2R ✓	410	337	Sec. 18,	T.6S.,	R.27E.	289510 ✓
Round Ridge 3R ✓	410	339	Sec. 18,	T.6S.,	R.27E.	289511 ✓
LS-27 -	410	391	Sec. 7,	T.6S.,	R.27E.	289506 ✓
LS-28 -	410	393	Sec. 18,	T.6S.,	R.27E.	289507 ✓

9:00 AM  
PHOENIX, ARIZONA

SEP 23 '91

RECEIVED  
BLM, AZ STATE OFFICE

Form 1370-41  
(March 1984)

UNITED STATES  
DEPARTMENT OF THE INTERIOR  
BUREAU OF LAND MANAGEMENT

RECEIPT AND ACCOUNTING ADVICE

NO. 1666628

SM/AZ

09/23/91

Subject: AFFIDAVITS OF ASSESSMENT WORK (25)

2 28 12

125.00

Applicant:

PHELPS DODGE CORPORATION  
MORENCI BRANCH  
P. O. BOX 187  
MORENCI, ARIZONA 85540

SAME - CK #30218150  
Remitter: 865-4521

Assignor:

LEASE MANAGEMENT DATA  NEW  UPDATE  PAYMENT

ORIGINAL SERIAL NO.	ASG.	TYPE	ST.	CTY.	FUND SYMBOL	ACRES/UNITS	RATE
AMC 101252, ET AL							

AMOUNT	ANV. DATE	EXP. DATE	BILL CYC.	S/C	DISTRICT	NEXT BILL	MISC. DATA	U of M	ACTUAL UNITS

ASSIGNMENT SERIAL NO.	ASG.	TYPE	ST.	CTY.	FUND SYMBOL	ACRES/UNITS	RATE

AMOUNT	ANV. DATE	EXP. DATE	BILL CYC.	S/C	DISTRICT	NEXT BILL	MISC. DATA	U of M	ACTUAL UNITS

APPLY REMITTANCE

ACTION	FUND SYMBOL	CTY.	AMOUNT
FILING FEE			
RENTAL			
UNEARNED			
REFUND			
TOTAL			
AMOUNT DUE			

Remarks:

*Ack. sgm*

BY:

DATE:

- Lease in Escrow?
- KGS?
- Auto Escalates?
- Auto Renew?

- Of Interest?
- Operating Rights?
- Operator
- Bond Filed?

FOR MMS USE ONLY

BILLEE	FOREST REFUGE
NUMBER	
OCS SECTION	
CODE	

CASE FOLDER COPY

RECEIVED  
31.M. AZ STATE OFFICE  
SEP 23 '91  
9:00 AM  
PHOENIX, ARIZONA

**AFFIDAVIT OF LABOR PERFORMED  
AND IMPROVEMENTS MADE**

67657

9-18-91 10:40 AM 14.00

STATE OF ARIZONA, County of Graham, ss Fee \$ No. 4876  
I hereby certify that the within instrument was filed and recorded at  
request of Phelps Dodge  
In Docket No. 439 Page 884-7 and indexed in ADE  
Witness my hand and official seal the day and year aforesaid.  
SHIRLEY ANGLE  
COUNTY RECORDER BY *[Signature]* Deputy

STATE OF ARIZONA )  
County of Greenlee ) ss:




Fred J. Menzer, being first duly sworn, deposes and says that he is a citizen of the United States and more than eighteen (18) years of age, and resides in Morenci, County of Greenlee, State of Arizona, and is personally acquainted with the mining claims situated in the Lone Star Mining District, Graham County, Arizona, the names and books and pages of recording in the office of the County Recorder of Graham County, Arizona, and the Bureau of Land Management serial numbers and the location of the Notices of Location of which are described in Exhibit "A" attached hereto and by this reference incorporated herein.

That between 12 o'clock noon September 1, 1990 and 12 o'clock noon September 1, 1991 at least One Hundred Dollars (\$100.00) worth of work and improvements were done and performed for the benefit of each of the aforementioned claims. Such work and improvements were made by and at the expense of Phelps Dodge Corporation, owners of said claims, whose address is 4521 State Hwy. 666, Morenci, Arizona 85540-9795, for the purpose of complying with the laws of the United States pertaining to assessment or annual work and Drilling Services Company of Chandler, Arizona; CDS of Chandler, Arizona; and Arizona Longyear Company of Peoria, Arizona were the entities employed by said owner and who labored upon said claims, did said work and improvements, the same being as follows, to wit: Diamond drilling in exploration holes numbered LS-189 through LS-237 in excess of 10,000 feet were drilled, along with the construction of drill sites.

Said labor was performed and improvements made for the benefit of each and all of said mining claims comprising said contiguous group as part of a general plan of exploration, improvements and development, and they tend to improve and develop each and all of said mining claims. The amount expended for and the value of said labor and improvements is more than One Hundred Dollars (\$100.00) for each of the mining claims and at least said amount was allocated to each of the mining claims. Said expenditure was made in good


faith for the purpose of exploring, improving and developing said contiguous groups of mining claims, and was intended as annual labor and improvements for each and all of the above-described unpatented mining claims for the assessment year ending at 12 o'clock Meridian, September 1, 1991.

  
For Phelps Dodge Corporation

STATE OF ARIZONA )  
County of Greenlee ) ss:

Subscribed and sworn to before me this 16th day of September, 1991, by Fred J. Menzer.



  
Notary Public

My Commission Expires:

My Commission Expires March 18, 1993

RECEIVED  
BLM. AZ STATE OFFICE  
SEP 23 '91  
9:00 AM  
PHOENIX, ARIZONA



**EXHIBIT "A"**

9:00 A.M.  
PHOENIX, ARIZONA

SEP 23 1911

RECEIVED  
BLM, AZ STATE OFFICE

Name of Claim	Recorded		Location Notice is Posted in			BLM Serial Number
	Book	Page	Section	Township	Range	
Mas No. 9	249	269	Sec. 27,	T.6S.,	R.26E.	67657
Mas No. 10	249	270	Sec. 27,	T.6S.,	R.26E.	67658
Mas No. 11	249	271	Sec. 27,	T.6S.,	R.26E.	67659
Mas No. 12	249	272	Sec. 27,	T.6S.,	R.26E.	67660
Mas No. 13	249	273	Sec. 27,	T.6S.,	R.26E.	67661
Mas No. 14	249	274	Sec. 27,	T.6S.,	R.26E.	67662
Mas No. 15	249	275	Sec. 27,	T.6S.,	R.26E.	67663
Mas No. 16	249	276	Sec. 27,	T.6S.,	R.26E.	67664
Mas No. 17	249	277	Sec. 27,	T.6S.,	R.26E.	67665
Mas No. 18	249	278	Sec. 27,	T.6S.,	R.26E.	67666
Mas No. 19	249	279	Sec. 34,	T.6S.,	R.26E.	67667
Mas No. 20	249	280	Sec. 34,	T.6S.,	R.26E.	67668
Mas No. 21	249	281	Sec. 34,	T.6S.,	R.26E.	67669
Mas No. 22	249	282	Sec. 34,	T.6S.,	R.26E.	67670
Mas No. 23	249	283	Sec. 34,	T.6S.,	R.26E.	67671
Mas No. 24	249	284	Sec. 34,	T.6S.,	R.26E.	67672
Mas No. 25	249	285	Sec. 34,	T.6S.,	R.26E.	67673
Mas No. 26	249	286	Sec. 34,	T.6S.,	R.26E.	67674
Mas No. 27	249	287	Sec. 34,	T.6S.,	R.26E.	67675
Mas No. 28	249	288	Sec. 34,	T.6S.,	R.26E.	67676
Mas No. 29	249	289	Sec. 34,	T.6S.,	R.26E.	67677
Mas No. 30	249	290	Sec. 34,	T.6S.,	R.26E.	67678
Mas No. 31	249	291	Sec. 34,	T.6S.,	R.26E.	67679
Mas No. 32	249	292	Sec. 34,	T.6S.,	R.26E.	67680
Mas No. 33	249	293	Sec. 34,	T.6S.,	R.26E.	67681
Mas No. 34	249	294	Sec. 34,	T.6S.,	R.26E.	67682
Mas No. 35	249	295	Sec. 34,	T.6S.,	R.26E.	67683
Mas No. 36	249	296	Sec. 34,	T.6S.,	R.26E.	67684
Mas No. 45	249	297	Sec. 27,	T.6S.,	R.26E.	67685
Mas No. 46	249	298	Sec. 27,	T.6S.,	R.26E.	67686
Mas No. 47	249	299	Sec. 27,	T.6S.,	R.26E.	67687
Mas No. 48	249	300	Sec. 27,	T.6S.,	R.26E.	67688
Mas No. 49	249	301	Sec. 27,	T.6S.,	R.26E.	67689
Mas No. 50	249	302	Sec. 27,	T.6S.,	R.26E.	67690
Mas No. 51	249	303	Sec. 27,	T.6S.,	R.26E.	67691
Mas No. 52	249	304	Sec. 27,	T.6S.,	R.26E.	67692
Mas No. 53	249	305	Sec. 27,	T.6S.,	R.26E.	67693
Mas No. 54	249	306	Sec. 27,	T.6S.,	R.26E.	67694
Mas No. 55	249	307	Sec. 27,	T.6S.,	R.26E.	67695
Mas No. 56	249	308	Sec. 27,	T.6S.,	R.26E.	67696
Mas No. 57	249	309	Sec. 27,	T.6S.,	R.26E.	67697
Mas No. 58	249	310	Sec. 27,	T.6S.,	R.26E.	67698
Mas No. 59	249	311	Sec. 27,	T.6S.,	R.26E.	67699
Mas No. 60	249	312	Sec. 27,	T.6S.,	R.26E.	67700
Mas No. 61	249	313	Sec. 27,	T.6S.,	R.26E.	67701
Mas No. 62	249	314	Sec. 27,	T.6S.,	R.26E.	67702
Mas No. 63	249	315	Sec. 27,	T.6S.,	R.26E.	67703
Mas No. 64	249	316	Sec. 27,	T.6S.,	R.26E.	67704
Mas No. 65	249	317	Sec. 27,	T.6S.,	R.26E.	67705
Mas No. 66	249	318	Sec. 27,	T.6S.,	R.26E.	67706
Mas No. 67	249	319	Sec. 27,	T.6S.,	R.26E.	67707
Mas No. 68	249	320	Sec. 27,	T.6S.,	R.26E.	67708
Mas No. 69	249	321	Sec. 27,	T.6S.,	R.26E.	67709
Mas No. 70	249	322	Sec. 27,	T.6S.,	R.26E.	67710
Mas No. 71	249	323	Sec. 27,	T.6S.,	R.26E.	67711
Mas No. 72	249	324	Sec. 34,	T.6S.,	R.26E.	67712
Mas No. 73	249	325	Sec. 28,	T.6S.,	R.26E.	67713
Mas No. 74	249	326	Sec. 28,	T.6S.,	R.26E.	67714
Mas No. 75	249	327	Sec. 28,	T.6S.,	R.26E.	67715
Mas No. 76	249	328	Sec. 28,	T.6S.,	R.26E.	67716
Mas No. 77	249	329	Sec. 28,	T.6S.,	R.26E.	67717
Mas No. 78	249	330	Sec. 28,	T.6S.,	R.26E.	67718
Mas No. 79	249	331	Sec. 28,	T.6S.,	R.26E.	67719
Mas No. 80	249	332	Sec. 28,	T.6S.,	R.26E.	67720
Mas No. 81	249	333	Sec. 28,	T.6S.,	R.26E.	67721

Name of Claim	Recorded		Location Notice is Posted in			BLM Serial Number
	Book	Page	Section	Township	Range	
Mas No. 82	249	334	Sec. 28,	T.6S.,	R.26E.	67722 -
Mas No. 83	249	335	Sec. 33,	T.6S.,	R.26E.	67723 -
Mas No. 84	249	336	Sec. 33,	T.6S.,	R.26E.	67724 -
Mas No. 85	249	337	Sec. 33,	T.6S.,	R.26E.	67725 -
Mas No. 86	249	338	Sec. 33,	T.6S.,	R.26E.	67726 -
Mas No. 87	249	339	Sec. 33,	T.6S.,	R.26E.	67727 -
Mas No. 88	249	340	Sec. 33,	T.6S.,	R.26E.	67728 -
Mas No. 89	249	341	Sec. 33,	T.6S.,	R.26E.	67729 -
Mas No. 90	249	342	Sec. 33,	T.6S.,	R.26E.	67730 -
Mas No. 91	249	343	Sec. 33,	T.6S.,	R.26E.	67731 -
Mas No. 92	249	344	Sec. 33,	T.6S.,	R.26E.	67732 -
Mas No. 93	249	345	Sec. 33,	T.6S.,	R.26E.	67733 -
Mas No. 94	249	346	Sec. 33,	T.6S.,	R.26E.	67734 -
Mas No. 96	249	348	Sec. 33,	T.6S.,	R.26E.	67735 -
Mas No. 98	249	349	Sec. 33,	T.6S.,	R.26E.	67736 -
Mas No. 100	249	350	Sec. 33,	T.6S.,	R.26E.	67737 -

9:00 A.M.  
PHOENIX, ARIZONA

SEP 23 '91

RECEIVED  
B.L.M. AZ STATE OFFICE

UNITED STATES  
DEPARTMENT OF THE INTERIOR  
BUREAU OF LAND MANAGEMENT

RECEIPT AND ACCOUNTING ADVICE

NO. 1666631

04

SM/AZ

09/23/91

Subject: AFFIDAVITS OF ASSESSMENT WORK (81)

2 31 12

405.00

Applicant:  
PHELPS DODGE CORPORATION  
MORENCI BRANCH  
P. O. BOX 187  
MORENCI, ARIZONA 85540

SAME - CK #30218147

Remitter: 865-4521

Assignor:

LEASE MANAGEMENT DATA  NEW  UPDATE  PAYMENT

ORIGINAL SERIAL NO.	ASG.	TYPE	ST.	CTY.	FUND SYMBOL	ACRES/UNITS	RATE
AMC 67657, ET AL							

AMOUNT	ANV. DATE	EXP. DATE	BILL CYC.	S/C	DISTRICT	NEXT BILL	MISC. DATA	U of M	ACTUAL UNITS

ASSIGNMENT SERIAL NO.	ASG.	TYPE	ST.	CTY.	FUND SYMBOL	ACRES/UNITS	RATE

AMOUNT	ANV. DATE	EXP. DATE	BILL CYC.	S/C	DISTRICT	NEXT BILL	MISC. DATA	U of M	ACTUAL UNITS

APPLY REMITTANCE

ACTION	FUND SYMBOL	CTY.	AMOUNT
FILING FEE			
RENTAL			
UNEARNED			
REFUND			
TOTAL			
AMOUNT DUE			

Remarks:

*Acc. sqm*

BY:

DATE:

Lease in Escrow?  
 KGS?  
 Auto Escalates?  
 Auto Renew?  
 Of Interest?  
 Operating Rights?  
 Operator  
 Bond Filed?

FOR MMS USE ONLY

BILLEE	FOREST REFUGE
NUMBER	
OCS SECTION	
CODE	



RECEIVED  
L.M. AZ STATE OFFICE  
4078

SEP 23 '91

9:00 AM  
PHOENIX, ARIZONA

AFFIDAVIT OF LABOR PERFORMED  
AND IMPROVEMENTS MADE

9-18-91 10:46AM 14.00

STATE OF ARIZONA )  
County of Greenlee ) ss:



STATE OF ARIZONA, County of Graham, as Fee \$ \_\_\_\_\_ No. \_\_\_\_\_  
I hereby certify that the within instrument was filed and recorded at  
request of Phelps Dodge  
In Docket No. 439 Page 92-6 and indexed in ADL  
Witness my hand and official seal the day and year aforesaid.  
SHIRLEY ANGLE  
COUNTY RECORDER BY Shirley Angle Deputy

Fred J. Menzer, being first duly sworn, deposes and says that he is a citizen of the United States and more than eighteen (18) years of age, and resides in Morenci, County of Greenlee, State of Arizona, and is personally acquainted with the mining claims situated in the Lone Star Mining District, Graham County, Arizona, the names and books and pages of recording in the office of the County Recorder of Graham County, Arizona, and the Bureau of Land Management serial numbers and the location of the Notices of Location of which are described in Exhibit "A" attached hereto and by this reference incorporated herein.

296318 101239  
298849 66892  
283327

That between 12 o'clock noon September 1, 1990 and 12 o'clock noon September 1, 1991 at least One Hundred Dollars (\$100.00) worth of work and improvements were done and performed for the benefit of each of the aforementioned claims. Such work and improvements were made by and at the expense of Phelps Dodge Corporation, owners of said claims, whose address is 4521 State Hwy. 666, Morenci, Arizona 85540-9795, for the purpose of complying with the laws of the United States pertaining to assessment or annual work and Drilling Services Company of Chandler, Arizona; CDS of Chandler, Arizona; and Arizona Longyear Company of Peoria, Arizona were the entities employed by said owner and who labored upon said claims, did said work and improvements, the same being as follows, to wit: Diamond drilling in exploration holes numbered LS-189 through LS-237 in excess of 10,000 feet were drilled, along with construction of drill sites.

Said labor was performed and improvements made for the benefit of each and all of said mining claims comprising said contiguous group as part of a general plan of exploration, improvements and development, and they tend to improve and develop each and all of said mining claims. The amount expended for and the value of said labor and improvements is more than One Hundred Dollars (\$100.00) for each of the mining claims and at least said amount was allocated to each of the mining claims. Said expenditure was made in good

faith for the purpose of exploring, improving and developing said contiguous groups of mining claims, and was intended as annual labor and improvements for each and all of the above-described unpatented mining claims for the assessment year ending at 12 o'clock Meridian, September 1, 1991.

*F. Menzer*  
For Phelps Dodge Corporation

STATE OF ARIZONA }  
County of Greenlee } ss:

Subscribed and sworn to before me this 16th day of September, 1991, by Fred J. Menzer.



*Linda M. Stacy*  
Notary Public

My Commission Expires:

My Commission Expires March 16, 1993

9:00 AM  
PHOENIX, ARIZONA

SEP 23 1991

RECEIVED  
B.L.M. AZ STATE OFFICE



**EXHIBIT "A"**

9:00 A.M.  
PHOENIX, ARIZONA

SEP 23 1911  
BLM  
Serial Number

RECEIVED  
BLM, AZ STATE OFFICE

Name of Claim	Recorded		Location Notice is Posted in			Serial Number
	Book	Page	Section	Township	Range	
Ace 5A	416	918	Sec. 9,	T.6S.,	R.27E.	101239
Ace 6A	416	920	Sec. 9,	T.6S.,	R.27E.	101240
Ace 7A	416	922	Sec. 9,	T.6S.,	R.27E.	101241
Ace 8A	416	924	Sec. 9,	T.6S.,	R.27E.	101242
Ace 9A	416	926	Sec. 9,	T.6S.,	R.27E.	101243
Ace 10A	416	928	Sec. 9,	T.6S.,	R.27E.	101244
Ace 11A	416	930	Sec. 9,	T.6S.,	R.27E.	101245
Ace 12A	416	932	Sec. 9,	T.6S.,	R.27E.	101246
Ace 13A	416	934	Sec. 9,	T.6S.,	R.27E.	101247
Ace 14A	416	936	Sec. 9,	T.6S.,	R.27E.	101248
Ace No. 15	324	264	Sec. 9,	T.6S.,	R.27E.	101249
Ace No. 16	324	266	Sec. 18,	T.6S.,	R.27E.	101250
Ace No. 17	324	268	Sec. 17,	T.6S.,	R.27E.	101251
Ace 18-A	410	355	Sec. 18,	T.6S.,	R.27E.	101252
Delta No. 54	47	574	Sec. 9,	T.6S.,	R.27E.	67738
Delta No. 55	51	469	Sec. 9,	T.6S.,	R.27E.	67739
Delta No. 56	51	470	Sec. 9,	T.6S.,	R.27E.	67740
Delta No. 57	46	185	Sec. 16,	T.6S.,	R.27E.	67741
Delta No. 58	46	186	Sec. 9,	T.6S.,	R.27E.	67742
Delta No. 59	46	187	Sec. 16,	T.6S.,	R.27E.	67743
Delta No. 60	46	188	Sec. 9,	T.6S.,	R.27E.	67744
Delta No. 61	46	189	Sec. 9,	T.6S.,	R.27E.	67745
Delta 62	46	190	Sec. 9,	T.6S.,	R.27E.	67746
Delta No. 63	51	468	Sec. 9,	T.6S.,	R.27E.	67747
Delta No. 65	51	466	Sec. 9,	T.6S.,	R.27E.	67748
Delta No. 67	51	467	Sec. 9,	T.6S.,	R.27E.	67749
Epsilon No. 51	51	38	Sec. 9,	T.6S.,	R.27E.	67750
Epsilon No. 52	51	39	Sec. 9,	T.6S.,	R.27E.	67751
Garoga 4A	416	948	Sec. 3,	T.6S.,	R.27E.	67755
Garoga 5A	416	950	Sec. 3,	T.6S.,	R.27E.	67756
Garoga 6A	416	952	Sec. 3,	T.6S.,	R.27E.	67757
Garoga 7A	416	954	Sec. 3,	T.6S.,	R.27E.	67758
Garoga 8A	416	956	Sec. 9,	T.6S.,	R.27E.	67759
Garoga 9A	416	958	Sec. 9,	T.6S.,	R.27E.	67760
Garoga 10A	416	960	Sec. 9,	T.6S.,	R.27E.	67761
Garoga 11A	416	962	Sec. 9,	T.6S.,	R.27E.	67762
Garoga 12A	416	964	Sec. 9,	T.6S.,	R.27E.	67763
Garoga 13A	416	966	Sec. 10,	T.6S.,	R.27E.	67764
Garoga 14A	416	968	Sec. 10,	T.6S.,	R.27E.	67765
Garoga 15A	416	970	Sec. 10,	T.6S.,	R.27E.	67766
Garoga 16A	416	972	Sec. 10,	T.6S.,	R.27E.	67767
Garoga #17	46	60	Sec. 9,	T.6S.,	R.27E.	67768
Garoga #18	46	59	Sec. 9,	T.6S.,	R.27E.	67769
Garoga #19	46	58	Sec. 9,	T.6S.,	R.27E.	67770
Garoga #20	46	57	Sec. 9,	T.6S.,	R.27E.	67771
Garoga #21	46	56	Sec. 10,	T.6S.,	R.27E.	67772
Garoga #22	46	55	Sec. 10,	T.6S.,	R.27E.	67773
Garoga #23	46	54	Sec. 10,	T.6S.,	R.27E.	67774
Garoga #24	46	53	Sec. 10,	T.6S.,	R.27E.	67775
Garoga #25	46	52	Sec. 10,	T.6S.,	R.27E.	67776
Jinks No. 36A	81	469	Sec. 9,	T.6S.,	R.27E.	67778
Jinks No. 37A	83	128	Sec. 16,	T.6S.,	R.27E.	67779
Oso Ensenada #3	45	323	Sec. 4,	T.6S.,	R.27E.	67780
Oso Ensenada #4	45	324	Sec. 3,	T.6S.,	R.27E.	67781
Oso Ensenada #5	45	325	Sec. 4,	T.6S.,	R.27E.	67782
Oso Ensenada #6	45	326	Sec. 3,	T.6S.,	R.27E.	67783
Oso Ensenada #7	45	327	Sec. 4,	T.6S.,	R.27E.	67784
Oso Ensenada #8	45	328	Sec. 3,	T.6S.,	R.27E.	67785
Oso Ensenada #9	45	329	Sec. 4,	T.6S.,	R.27E.	67786
Oso Ensenada #10	45	330	Sec. 3,	T.6S.,	R.27E.	67787
Oso Ensenada #11	45	331	Sec. 4,	T.6S.,	R.27E.	67788
Oso Ensenada #12	45	332	Sec. 3,	T.6S.,	R.27E.	67789
Oso Ensenada #13	45	333	Sec. 4,	T.6S.,	R.27E.	67790
Oso Ensenada #14	45	334	Sec. 3,	T.6S.,	R.27E.	67791

9:00 A.M.  
PHOENIX, ARIZONA

SEP 23 '91

RECEIVED  
BLM, AZ STATE OFFICE

Name of Claim	Recorded		Location Notice is Posted in			BLM Serial Number
	Book	Page	Section	Township	Range	
Oso Ensenada #15	45	335	Sec. 4,	T.6S.,	R.27E.	67792
Oso Ensenada #16	45	336	Sec. 3,	T.6S.,	R.27E.	67793
Pond #1	45	303	Sec. 33,	T.5S.,	R.27E.	67794
Pond #2	45	304	Sec. 33,	T.5S.,	R.27E.	67795
Pond #3	45	305	Sec. 33,	T.5S.,	R.27E.	67796
Pond #4	45	306	Sec. 33,	T.5S.,	R.27E.	67797
Pond #5	45	307	Sec. 33,	T.5S.,	R.27E.	67798
Pond #6	45	308	Sec. 33,	T.5S.,	R.27E.	67799
Pond #7	45	309	Sec. 33,	T.5S.,	R.27E.	67800
Pond #8	45	310	Sec. 33,	T.5S.,	R.27E.	67801
Pond #9	45	311	Sec. 33,	T.5S.,	R.27E.	67802
Pond #10	45	312	Sec. 33,	T.5S.,	R.27E.	67803
Pond #11	45	313	Sec. 33,	T.5S.,	R.27E.	67804
Pond #12	45	314	Sec. 33,	T.5S.,	R.27E.	67805
Pond #13	45	315	Sec. 33,	T.5S.,	R.27E.	67806
Pond #14	45	316	Sec. 33,	T.5S.,	R.27E.	67807
Pond #15	45	317	Sec. 33,	T.5S.,	R.27E.	67808
Pond #16	45	318	Sec. 33,	T.5S.,	R.27E.	67809
Pond #17	45	319	Sec. 33,	T.5S.,	R.27E.	67810
Pond #18	45	320	Sec. 33,	T.5S.,	R.27E.	67811
Scalper 7A	416	938	Sec. 8,	T.6S.,	R.27E.	67819
Scalper #8	40	344	Sec. 9,	T.6S.,	R.27E.	67820
Scalper 9A	416	940	Sec. 9,	T.6S.,	R.27E.	67821
Scalper #10	40	346	Sec. 9,	T.6S.,	R.27E.	67822
Scalper 11A	416	942	Sec. 9,	T.6S.,	R.27E.	67823
Scalper #12	40	348	Sec. 9,	T.6S.,	R.27E.	67824
Scalper 13A	416	944	Sec. 9,	T.6S.,	R.27E.	67825
Scalper #14	40	350	Sec. 9,	T.6S.,	R.27E.	67826
Scalper 15A	416	946	Sec. 9,	T.6S.,	R.27E.	67827
Scalper #16	40	352	Sec. 9,	T.6S.,	R.27E.	67828
Alpha #61A	420	29	Sec. 20,	T.6S.,	R.27E.	67829
Alpha #62A	420	31	Sec. 20,	T.6S.,	R.27E.	67830
Alpha #63A	420	33	Sec. 20,	T.6S.,	R.27E.	67831
Alpha #64A	420	35	Sec. 20,	T.6S.,	R.27E.	67832
Alpha #65A	420	37	Sec. 20,	T.6S.,	R.27E.	67833
Alpha #66A	420	39	Sec. 20,	T.6S.,	R.27E.	67834
Alpha #67A	420	41	Sec. 20,	T.6S.,	R.27E.	67835
Alpha #68A	420	43	Sec. 20,	T.6S.,	R.27E.	67836
Alpha #69	46	30	Sec. 20,	T.6S.,	R.27E.	67837
Alpha #70	46	31	Sec. 20,	T.6S.,	R.27E.	67838
Alpha #71	46	32	Sec. 20,	T.6S.,	R.27E.	67839
Alpha #72	46	33	Sec. 20,	T.6S.,	R.27E.	67840
Alpha #73	46	34	Sec. 20,	T.6S.,	R.27E.	67841
Alpha #74	46	35	Sec. 20,	T.6S.,	R.27E.	67842
Beta #61A	45	542	Sec. 20,	T.6S.,	R.27E.	67844
Beta #62	45	543	Sec. 20,	T.6S.,	R.27E.	67845
Beta #63A	45	544	Sec. 20,	T.6S.,	R.27E.	67846
Beta #64	46	545	Sec. 17,	T.6S.,	R.27E.	67847
Beta #65A	45	546	Sec. 17,	T.6S.,	R.27E.	67848
Beta #66	45	547	Sec. 17,	T.6S.,	R.27E.	67849
Beta #67A	45	548	Sec. 17,	T.6S.,	R.27E.	67850
Beta #68	45	549	Sec. 17,	T.6S.,	R.27E.	67851
Beta #69A	45	550	Sec. 17,	T.6S.,	R.27E.	67852
Beta #70	45	551	Sec. 17,	T.6S.,	R.27E.	67853
Beta #71	45	552	Sec. 17,	T.6S.,	R.27E.	67854
Beta #72A	45	553	Sec. 17,	T.6S.,	R.27E.	67855
Beta #73	45	554	Sec. 17,	T.6S.,	R.27E.	67856
Beta #74A	45	555	Sec. 17,	T.6S.,	R.27E.	67857
Beta #75	45	556	Sec. 17,	T.6S.,	R.27E.	67858
Beta #76	45	557	Sec. 17,	T.6S.,	R.27E.	67859
Beta #77	45	558	Sec. 17,	T.6S.,	R.27E.	67860
Beta #78	45	559	Sec. 17,	T.6S.,	R.27E.	67861
Gamma #63	47	519	Sec. 17,	T.6S.,	R.27E.	67877
Gamma #65	45	472	Sec. 17,	T.6S.,	R.27E.	67878

9:00 A.M.  
PHOENIX, ARIZONA

SEP 23 '91

RECEIVED  
B.L.M. AZ STATE OFFICE

Name of Claim	Recorded		Location Notice is Posted in			Serial Number
	Book	Page	Section	Township	Range	
Gamma #66	45	473	Sec. 17,	T.6S.,	R.27E.	67879
Gamma #67	45	474	Sec. 17,	T.6S.,	R.27E.	67880
Gamma #68	45	475	Sec. 17,	T.6S.,	R.27E.	67881
Gamma #69	45	476	Sec. 17,	T.6S.,	R.27E.	67882
Gamma #70	45	477	Sec. 17,	T.6S.,	R.27E.	67883
Gamma No. 71	51	454	Sec. 17,	T.6S.,	R.27E.	67884
Gamma No. 72	51	455	Sec. 17,	T.6S.,	R.27E.	67885
Gamma #73	45	480	Sec. 17,	T.6S.,	R.27E.	67886
Gamma #74	45	481	Sec. 17,	T.6S.,	R.27E.	67887
Jinks No. 3	50	124	Sec. 17,	T.6S.,	R.27E.	67893
Jinks No. 4	50	125	Sec. 17,	T.6S.,	R.27E.	67894
Jinks No. 5	50	126	Sec. 20,	T.6S.,	R.27E.	67895
Jinks No. 6	50	127	Sec. 20,	T.6S.,	R.27E.	67896
Jinks No. 22A	410	341	Sec. 18,	T.6S.,	R.27E.	67897
Jinks No. 23A	410	343	Sec. 18,	T.6S.,	R.27E.	67898
Jinks No. 24	50	145	Sec. 17,	T.6S.,	R.27E.	67899
Jinks No. 25	50	146	Sec. 17,	T.6S.,	R.27E.	67900
Jinks No. 26	50	147	Sec. 17,	T.6S.,	R.27E.	67901
Jinks No. 27A	83	126	Sec. 17,	T.6S.,	R.27E.	67902
LS- 1	405	418	Sec. 33,	T.5S.,	R.27E.	283327
LS- 2	405	420	Sec. 33,	T.5S.,	R.27E.	283328
LS- 3	405	422	Sec. 33,	T.5S.,	R.27E.	283329
LS- 4	405	424	Sec. 33,	T.5S.,	R.27E.	283330
LS- 5	405	426	Sec. 33,	T.5S.,	R.27E.	283331
LS- 6	405	428	Sec. 33,	T.5S.,	R.27E.	283332
LS- 7	405	430	Sec. 33,	T.5S.,	R.27E.	283333
LS- 8	405	432	Sec. 33,	T.5S.,	R.27E.	283334
LS- 9	405	434	Sec. 33,	T.5S.,	R.27E.	283335
LS-10	405	436	Sec. 33,	T.5S.,	R.27E.	283336
LS-11	405	438	Sec. 33,	T.5S.,	R.27E.	283337
LS-12	405	440	Sec. 33,	T.5S.,	R.27E.	283338
LS-13	405	442	Sec. 33,	T.5S.,	R.27E.	283339
LS-14	405	444	Sec. 33,	T.5S.,	R.27E.	283340
LS-15	405	446	Sec. 33,	T.5S.,	R.27E.	283341
LS-16	405	448	Sec. 33,	T.5S.,	R.27E.	283342
LS-17	405	450	Sec. 3,	T.6S.,	R.27E.	283343
LS-18	405	452	Sec. 3,	T.6S.,	R.27E.	283344
LS-19	405	454	Sec. 3,	T.6S.,	R.27E.	283345
LS-20	405	456	Sec. 3,	T.6S.,	R.27E.	283346
LS-42	416	902	Sec. 10,	T.6S.,	R.27E.	296318
LS-43	416	904	Sec. 9,	T.6S.,	R.27E.	296319
LS-44	416	906	Sec. 10,	T.6S.,	R.27E.	296320
LS-45	416	908	Sec. 9,	T.6S.,	R.27E.	296321
LS-46	416	910	Sec. 9,	T.6S.,	R.27E.	296322
LS-47	416	912	Sec. 9,	T.6S.,	R.27E.	296323
LS-48	416	914	Sec. 9,	T.6S.,	R.27E.	296324
LS-49	416	916	Sec. 9,	T.6S.,	R.27E.	296325
LS-50	419	992	Sec. 17,	T.6S.,	R.27E.	298849
LS-51	419	994	Sec. 17,	T.6S.,	R.27E.	298850
LS-52	419	996	Sec. 17,	T.6S.,	R.27E.	298851
LS-53	419	998	Sec. 20,	T.6S.,	R.27E.	298852
LS-54	420	001	Sec. 20,	T.6S.,	R.27E.	298853
LS-55	420	003	Sec. 20,	T.6S.,	R.27E.	298854
LS-56	420	005	Sec. 20,	T.6S.,	R.27E.	298855
LS-57	420	007	Sec. 20,	T.6S.,	R.27E.	298856
LS-58	420	009	Sec. 17,	T.6S.,	R.27E.	298857
LS-59	420	011	Sec. 17,	T.6S.,	R.27E.	298858
LS-60	420	013	Sec. 17,	T.6S.,	R.27E.	298859

Form 1370-41  
(March 1984)

UNITED STATES  
DEPARTMENT OF THE INTERIOR  
BUREAU OF LAND MANAGEMENT

RECEIPT AND ACCOUNTING ADVICE

NO. 1666629 <sup>04</sup>

SM/AZ 09/23/91

Subject: AFFIDAVITS OF ASSESSMENT WORK (186) 2 29 12 930.00

Applicant:

PHELPS DODGE CORPORATION  
MORENCI BRANCH  
P. O. BOX 187  
MORENCI, ARIZONA 85540

SAME - CK #30218149  
Remitter: 865-4521

Assignor:

LEASE MANAGEMENT DATA										<input type="checkbox"/> NEW	<input type="checkbox"/> UPDATE	<input type="checkbox"/> PAYMENT
ORIGINAL SERIAL NO.	ASG.	TYPE	ST.	CTY.	FUND SYMBOL			ACRES/UNITS	RATE			
AMC 101239, ET AL												
AMOUNT	ANV. DATE	EXP. DATE	BILL CYC.	S/C	DISTRICT	NEXT BILL	MISC. DATA	U of M	ACTUAL UNITS			
ASSIGNMENT SERIAL NO.	ASG.	TYPE	ST.	CTY.	FUND SYMBOL			ACRES/UNITS	RATE			
AMOUNT	ANV. DATE	EXP. DATE	BILL CYC.	S/C	DISTRICT	NEXT BILL	MISC. DATA	U of M	ACTUAL UNITS			

APPLY REMITTANCE			
ACTION	FUND SYMBOL	CTY.	AMOUNT
FILING FEE			
RENTAL			
UNEARNED			
REFUND			
TOTAL			
AMOUNT DUE			

Remarks:

*Ack. sqm*

BY: \_\_\_\_\_ DATE: \_\_\_\_\_

<input type="checkbox"/> Lease in Escrow?	
<input type="checkbox"/> KGS?	Of Interest?
<input type="checkbox"/> Auto Escalates?	Operating Rights?
<input type="checkbox"/> Auto Renew?	Operator
	Bond Filed?

FOR MMS USE ONLY	
BILLEE NUMBER	FOREST REFUGE
OCS SECTION CODE	

CASE FOLDER COPY



AFFIDAVIT OF LABOR PERFORMED  
AND IMPROVEMENTS MADE

9-18-91 10:40 AM

PHOENIX, ARIZONA  
9:00 AM

SEP 23 '91

RECEIVED  
B.L.M. AZ STATE OFF

STATE OF ARIZONA }  
County of Greenlee } ss:



STATE OF ARIZONA, County of Graham, ss Fee \$14.00. 4077  
I hereby certify that the within instrument was filed and recorded at  
request of Phelps Dodge  
in Docket No. 439 Page 888-91 and indexed in ADL  
Witness my hand and official seal the day and year aforesaid.  
SHIRLEY ANGLE  
COUNTY RECORDER *Shirley Angle* Deputy

Fred J. Menzer, being first duly sworn, deposes and says that he is a citizen of the United States and more than eighteen (18) years of age, and resides in Morenci, County of Greenlee, State of Arizona, and is personally acquainted with the mining claims situated in the Lone Star Mining District, Graham County, Arizona, the names and books and pages of recording in the office of the County Recorder of Graham County, Arizona, and the Bureau of Land Management serial numbers and the location of the Notices of Location of which are described in Exhibit "A" attached hereto and by this reference incorporated herein.

101235; 66892  
290501; 289500  
293492  
SR  
Lj

That between 12 o'clock noon September 1, 1990 and 12 o'clock noon September 1, 1991 at least One Hundred Dollars (\$100.00) worth of work and improvements were done and performed for the benefit of each of the aforementioned claims. Such work and improvements were made by and at the expense of Phelps Dodge Corporation, owners of said claims, whose address is 4521 State Hwy. 666, Morenci, Arizona 85540-9795, for the purpose of complying with the laws of the United States pertaining to assessment or annual work and Drilling Services Company of Chandler, Arizona; CDS of Chandler, Arizona; and Arizona Longyear Company of Peoria, Arizona were the entities employed by said owner and who labored upon said claims, did said work and improvements, the same being as follows, to wit: Diamond drilling in exploration holes numbered LS-189 through LS-237 in excess of 10,000 feet were drilled, along with the construction of drill sites.

Said labor was performed and improvements made for the benefit of each and all of said mining claims comprising said contiguous group as part of a general plan of exploration, improvements and development, and they tend to improve and develop each and all of said mining claims. The amount expended for and the value of said labor and improvements is more than One Hundred Dollars (\$100.00) for each of the mining claims and at least said amount was allocated to each of the mining claims. Said expenditure was made in good



faith for the purpose of exploring, improving and developing said contiguous groups of mining claims, and was intended as annual labor and improvements for each and all of the above-described unpatented mining claims for the assessment year ending at 12 o'clock Meridian, September 1, 1991.

*F. Menzer*  
For Phelps Dodge Corporation

STATE OF ARIZONA }  
County of Greenlee } ss:

Subscribed and sworn to before me this 16th day of September, 1991, by Fred J. Menzer.



*Linda M. Stacy*  
Notary Public

My Commission Expires:

My Commission Expires March 18, 1993

RECEIVED  
BLM, AZ STATE OFFICE  
SEP 23 '91  
9:00 AM  
PHOENIX, ARIZONA

**EXHIBIT "A"**

9:00 A.M.  
PHOENIX, ARIZONA

BLM  
Serial  
Number

RECEIVED  
BLM, AZ STATE OFFICE  
SEP 23 1911

Name of Claim	Recorded		Location Notice is Posted in			Serial Number
	Book	Page	Section	Township	Range	
Ace 19A	414	31	Sec. 14,	T.6S.,	R.26E.	101253
Ace 20A	414	33	Sec. 14,	T.6S.,	R.26E.	101254
Ace No. 21	324	276	Sec. 1,	T.6S.,	R.26E.	101255
Ace No. 22	324	278	Sec. 1,	T.6S.,	R.26E.	101256
Ace No. 23	324	280	Sec. 1,	T.6S.,	R.26E.	101257
Ace No. 24	324	282	Sec. 1,	T.6S.,	R.26E.	101258
Ace No. 25	324	284	Sec. 1,	T.6S.,	R.26E.	101259
Ace No. 26	324	286	Sec. 1,	T.6S.,	R.26E.	101260
Ace No. 27	324	288	Sec. 1,	T.6S.,	R.26E.	101261
Ace No. 28	324	290	Sec. 1,	T.6S.,	R.26E.	101262
Ace No. 29	324	292	Sec. 1,	T.6S.,	R.26E.	101263
Ace No. 30	324	294	Sec. 1,	T.6S.,	R.26E.	101264
Ace No. 31	324	296	Sec. 1,	T.6S.,	R.26E.	101265
Ace No. 32	324	298	Sec. 6,	T.6S.,	R.27E.	101266
Ace No. 33	324	300	Sec. 6,	T.6S.,	R.27E.	101267
Ace No. 34	324	302	Sec. 6,	T.6S.,	R.27E.	101268
Ace No. 35	324	304	Sec. 1,	T.6S.,	R.26E.	101269
Ace No. 36	324	306	Sec. 1,	T.6S.,	R.26E.	101270
Ace No. 37	324	308	Sec. 6,	T.6S.,	R.27E.	101271
Ace No. 38	324	310	Sec. 6,	T.6S.,	R.27E.	101272
Ace No. 39	324	312	Sec. 6,	T.6S.,	R.27E.	101273
Ace No. 40	324	314	Sec. 6,	T.6S.,	R.27E.	101274
Ace No. 41	324	316	Sec. 6,	T.6S.,	R.27E.	101275
Ace No. 42	324	318	Sec. 6,	T.6S.,	R.27E.	101276
Ace No. 43	324	320	Sec. 6,	T.6S.,	R.27E.	101277
Ace No. 44	324	322	Sec. 6,	T.6S.,	R.27E.	101278
Ace No. 45	324	324	Sec. 6,	T.6S.,	R.27E.	101279
Ace No. 46	324	326	Sec. 6,	T.6S.,	R.27E.	101280
Ace No. 47	324	328	Sec. 6,	T.6S.,	R.27E.	101281
Ace 48-A	410	397	Sec. 11,	T.6S.,	R.26E.	101282
Ace 49-A	410	399	Sec. 11,	T.6S.,	R.26E.	101283
Ace 50-A	410	401	Sec. 11,	T.6S.,	R.26E.	101284
Ace 51-A	410	403	Sec. 11,	T.6S.,	R.26E.	101285
Ace 52-A	410	405	Sec. 11,	T.6S.,	R.26E.	101286
Ace 53-A	410	407	Sec. 11,	T.6S.,	R.26E.	101287
Ace 54-A	410	409	Sec. 2,	T.6S.,	R.26E.	101288
Ace 55-A	411	245	Sec. 2,	T.6S.,	R.26E.	267894
Ace 56-A	410	413	Sec. 1,	T.6S.,	R.26E.	101290
Ace 57-A	410	415	Sec. 1,	T.6S.,	R.26E.	101291
Ace 58-A	410	417	Sec. 1,	T.6S.,	R.26E.	101292
Ace 59-A	410	419	Sec. 1,	T.6S.,	R.26E.	101293
Ace 60-A	410	421	Sec. 1,	T.6S.,	R.26E.	101294
Ace 61-A	410	423	Sec. 1,	T.6S.,	R.26E.	101295
Ace 62-A	410	425	Sec. 1,	T.6S.,	R.26E.	101296
A-1A	410	469	Sec. 12,	T.6S.,	R.26E.	67596
Burgermeister-A	410	475	Sec. 11,	T.6S.,	R.26E.	67597
Bush 17A	53	371	Sec. 23,	T.6S.,	R.26E.	67600
Bush 18A	53	372	Sec. 23,	T.6S.,	R.26E.	67601
Bush 19A	53	373	Sec. 23,	T.6S.,	R.26E.	67602
Bush 20A	53	374	Sec. 23,	T.6S.,	R.26E.	67603
Bush 21A	53	375	Sec. 23,	T.6S.,	R.26E.	67604
Bush 22A	53	376	Sec. 23,	T.6S.,	R.26E.	67605
Bush 23A	53	377	Sec. 23,	T.6S.,	R.26E.	67606
Bush 24A	53	378	Sec. 23,	T.6S.,	R.26E.	67607
Bush 25A	53	379	Sec. 14,	T.6S.,	R.26E.	67608
Bush 26A	53	380	Sec. 14,	T.6S.,	R.26E.	67609
Bush 27A	53	381	Sec. 14,	T.6S.,	R.26E.	67610
Bush 28A	53	382	Sec. 14,	T.6S.,	R.26E.	67611
Bush 29A	53	383	Sec. 14,	T.6S.,	R.26E.	67612
Bush 30A	53	384	Sec. 14,	T.6S.,	R.26E.	67613
Bush 31A	53	385	Sec. 14,	T.6S.,	R.26E.	67614
Bush 32A	53	386	Sec. 14,	T.6S.,	R.26E.	67615
Bush 33A	53	387	Sec. 14,	T.6S.,	R.26E.	67616
Bush 34A	53	388	Sec. 14,	T.6S.,	R.26E.	67617

PHOENIX, ARIZONA  
9:00 A.M.

RECEIVED  
BLM. AZ STATE OFFICE  
SEP 23 '91

Name of Claim	Recorded		Location Notice is Posted in			Section Number
	Book	Page	Section	Township	Range	
Bush 35A	53	389	Sec. 14,	T.6S.,	R.26E.	67618
Bush 36A	53	390	Sec. 14,	T.6S.,	R.26E.	67619
Consolidated Metals No. 6R	411	241	Sec. 12,	T.6S.,	R.26E.	290504
Consolidated Metals No. 7R	411	243	Sec. 12,	T.6S.,	R.26E.	290505
Consolidated Metals No. 8-A	410	433	Sec. 12,	T.6S.,	R.26E.	67623
Consolidated Metals No. 9-A	410	435	Sec. 12,	T.6S.,	R.26E.	67624
Consolidated Metals No. 10-A	410	437	Sec. 12,	T.6S.,	R.26E.	67625
Consolidated Metals No. 11-A	410	439	Sec. 12,	T.6S.,	R.26E.	67626
Consolidated Metals No. 12-A	410	441	Sec. 12,	T.6S.,	R.26E.	67627
Consolidated Metals No. 15-A	410	443	Sec. 12,	T.6S.,	R.26E.	67628
Consolidated Metals No. 16-A	410	445	Sec. 12,	T.6S.,	R.26E.	67629
Consolidated Metals No. 17-A	410	447	Sec. 12,	T.6S.,	R.26E.	67630
Consolidated Metals No. 18-A	410	449	Sec. 12,	T.6S.,	R.26E.	67631
Consolidated Metals No. 20-A	410	451	Sec. 12,	T.6S.,	R.26E.	67633
Coors-A	410	471	Sec. 12,	T.6S.,	R.26E.	67634
Griesdieck-A	410	473	Sec. 12,	T.6S.,	R.26E.	67637
Ironwood-A	410	453	Sec. 12,	T.6S.,	R.26E.	67638
Ithaca No. 9-A	410	455	Sec. 12,	T.6S.,	R.26E.	67639
Ithaca No. 12-A	410	457	Sec. 12,	T.6S.,	R.26E.	67640
Ithaca No. 15-A	410	459	Sec. 12,	T.6S.,	R.26E.	67641
Ithaca No. 20-A	410	461	Sec. 12,	T.6S.,	R.26E.	67642
Knob Hill No. 20R	411	235	Sec. 12,	T.6S.,	R.26E.	290501
Knob Hill No. 22R	411	237	Sec. 12,	T.6S.,	R.26E.	290502
Lulu Belle-R	411	239	Sec. 12,	T.6S.,	R.26E.	290503
Mesquite-A	410	427	Sec. 12,	T.6S.,	R.26E.	67654
Pabst-A	414	37	Sec. 14,	T.6S.,	R.26E.	67655
Schlitz-A	414	35	Sec. 14,	T.6S.,	R.26E.	67656
LS-21	410	379	Sec. 12,	T.6S.,	R.26E.	289500
LS-22	410	381	Sec. 11,	T.6S.,	R.26E.	289501
LS-23	410	383	Sec. 12,	T.6S.,	R.26E.	289502
LS-24	410	385	Sec. 11,	T.6S.,	R.26E.	289503
LS-25	410	387	Sec. 12,	T.6S.,	R.26E.	289504
LS-26	410	389	Sec. 12,	T.6S.,	R.26E.	289505
LS-29	410	395	Sec. 1,	T.6S.,	R.26E.	289508
LS-30	414	39	Sec. 23,	T.6S.,	R.26E.	293492
LS-31	414	41	Sec. 23,	T.6S.,	R.26E.	293493
LS-32	414	43	Sec. 23,	T.6S.,	R.26E.	293494
LS-33	414	45	Sec. 23,	T.6S.,	R.26E.	293495
LS-34	414	47	Sec. 14,	T.6S.,	R.26E.	293496
LS-35	414	49	Sec. 14,	T.6S.,	R.26E.	293497
LS-36	414	51	Sec. 14,	T.6S.,	R.26E.	293498
LS-61	420	45	Sec. 6,	T.6S.,	R.27E.	298860

PHOENIX, ARIZONA  
9:00 A.M.

RECEIVED  
BLM. AZ STATE OFFICE  
SEP 23 '91

Form 1370-41  
(March 1984)

UNITED STATES  
DEPARTMENT OF THE INTERIOR  
BUREAU OF LAND MANAGEMENT

RECEIPT AND ACCOUNTING ADVICE

NO. 1666630

SM/AZ

09/23/91

Subject: AFFIDAVITS OF ASSESSMENT WORK (106) 2 30 12 530.00

Applicant:

PHELPS DODGE CORPORATION  
MORENCI BRANCH  
P. O. BOX 187  
MORENCI, ARIZONA 85540

SAME - CK #30218148

Remitter: 865-4521

Assignor:

LEASE MANAGEMENT DATA  NEW  UPDATE  PAYMENT

ORIGINAL SERIAL NO.	ASG.	TYPE	ST.	CTY.	FUND SYMBOL	ACRES/UNITS	RATE
AMC 101253, ET AL							

AMOUNT	ANV. DATE	EXP. DATE	BILL CYC.	S/C	DISTRICT	NEXT BILL	MISC. DATA	U of M	ACTUAL UNITS

ASSIGNMENT SERIAL NO.	ASG.	TYPE	ST.	CTY.	FUND SYMBOL	ACRES/UNITS	RATE

AMOUNT	ANV. DATE	EXP. DATE	BILL CYC.	S/C	DISTRICT	NEXT BILL	MISC. DATA	U of M	ACTUAL UNITS

APPLY REMITTANCE

ACTION	FUND SYMBOL	CTY.	AMOUNT
FILING FEE			
RENTAL			
UNEARNED			
REFUND			
TOTAL			
AMOUNT DUE			

Remarks:

Ack. *egm*

BY:

DATE:

- Lease in Escrow?
- KGS?
- Auto Escalates?
- Auto Renew?

- Of Interest?
- Operating Rights?
- Operator
- Bond Filed?

FOR MMS USE ONLY

BILLEE		FOREST REFUGE
NUMBER		
OCS SECTION		
CODE		

CASE FOLDER COPY

File 67586

AMENDED  
AFFIDAVIT OF LABOR PERFORMED  
AND IMPROVEMENTS MADE

RECEIVED  
B.L.M. AZ STATE OFFICE

DEC 21 1990

7:45 A.M.  
PHOENIX, ARIZONA

*Corrected  
copy*

STATE OF ARIZONA )  
                          ) ss:  
County of Greenlee )

Fred J. Menzer, being first duly sworn, deposes and says that he is a citizen of the United States and more than eighteen (18) years of age, and resides in Morenci, County of Greenlee, State of Arizona, and is personally acquainted with the mining claims situated in the Lone Star Mining District, Graham County, Arizona, the names and books and pages of recording in the office of the County Recorder of Graham County, Arizona, and the Bureau of Land Management serial numbers and the location of the Notices of Location of which are described in Exhibit "A" attached hereto and by this reference incorporated herein.

That between 12 o'clock noon September 1, 1989 and 12 o'clock noon September 1, 1990 at least One Hundred Dollars (\$100.00) worth of work and improvements were done and performed for the benefit of each of the aforementioned claims. Such work and improvements were made by and at the expense of Phelps Dodge Corporation, owners of said claims, whose address is 4521 St. Hwy. 666, Morenci, Arizona, 85540-9795, for the purpose of complying with the laws of the United States pertaining to assessment or annual work and Drilling Services Company of Chandler, Arizona was the entity employed by said owner and who labored upon said claims, did said work and improvements, the same being as follows, to wit: Diamond drilling in two exploration holes numbered LS-179 through LS-188. A total of 4,842 feet was drilled, along with the construction of ten drill sites.

Said labor was performed and improvements made at the expense of Phelps Dodge Corporation for the benefit of each and all of said mining claims comprising said contiguous group as part of a general plan of exploration, improvements and development, and they tend to explore, improve and develop each and all of said mining claims. The amount expended for and the value of said labor and improvements is more than One Hundred Dollars (\$100.00) for each of the mining claims and at least said amount was allocated to each of



the mining claims. Said expenditure was made in good faith for the purpose of exploring, improving and developing said contiguous groups of mining claims, and was intended as annual labor and improvements for each and all of the above-described unpatented mining claims for the assessment year ending at 12 o'clock Meridian, September 1, 1990.

RECEIVED  
B.L.M. AZ STATE OFFICE


DEC 21 1990

7:45 A.M.  
PHOENIX, ARIZONA

*F. J. Menzer*  
For Phelps Dodge Corporation

STATE OF ARIZONA )  
County of Greenlee ) ss:

Subscribed and sworn to before me this 19th day of December, 1990, by Fred J. Menzer.



*Linda M. Stacy*  
Notary Public

My Commission Expires:  
My Commission Expires March 10, 1993



STATE OF ARIZONA, County of Graham, ss Fee \$ 14.00 No. 4934  
I hereby certify that the within instrument was filed and recorded at  
request of Phelps Dodge 12-19-90 10:35 AM  
in Docket No. 431 Page 592-5 and Indexed in ADL  
Witness my hand and official seal the day and year aforesaid.  
SHEILEY ANGLE  
COUNTY RECORDER BY *[Signature]*

DEC 21 1990

7:45 A.M.  
PHOENIX, ARIZONA  
BLM

EXHIBIT "A"

Name of Claim	Recorded		Location Notice is Posted in			Serial Number
	Book	Page	Section	Township	Range	
Ace 19A	414	31	Sec. 14,	T.6S.,	R.26E.	101253
Ace 20A	414	33	Sec. 14,	T.6S.,	R.26E.	101254
Ace No. 21	324	276	Sec. 1,	T.6S.,	R.26E.	101255
Ace No. 22	324	278	Sec. 1,	T.6S.,	R.26E.	101256
Ace No. 23	324	280	Sec. 1,	T.6S.,	R.26E.	101257
Ace No. 24	324	282	Sec. 1,	T.6S.,	R.26E.	101258
Ace No. 25	324	284	Sec. 1,	T.6S.,	R.26E.	101259
Ace No. 26	324	286	Sec. 1,	T.6S.,	R.26E.	101260
Ace No. 27	324	288	Sec. 1,	T.6S.,	R.26E.	101261
Ace No. 28	324	290	Sec. 1,	T.6S.,	R.26E.	101262
Ace No. 29	324	292	Sec. 1,	T.6S.,	R.26E.	101263
Ace No. 30	324	294	Sec. 1,	T.6S.,	R.26E.	101264
Ace No. 31	324	296	Sec. 1,	T.6S.,	R.26E.	101265
Ace No. 32	324	298	Sec. 6,	T.6S.,	R.27E.	101266
Ace No. 33	324	300	Sec. 6,	T.6S.,	R.27E.	101267
Ace No. 34	324	302	Sec. 6,	T.6S.,	R.27E.	101268
Ace No. 35	324	304	Sec. 1,	T.6S.,	R.26E.	101269
Ace No. 36	324	306	Sec. 1,	T.6S.,	R.26E.	101270
Ace No. 37	324	308	Sec. 6,	T.6S.,	R.27E.	101271
Ace No. 38	324	310	Sec. 6,	T.6S.,	R.27E.	101272
Ace No. 39	324	312	Sec. 6,	T.6S.,	R.27E.	101273
Ace No. 40	324	314	Sec. 6,	T.6S.,	R.27E.	101274
Ace No. 41	324	316	Sec. 6,	T.6S.,	R.27E.	101275
Ace No. 42	324	318	Sec. 6,	T.6S.,	R.27E.	101276
Ace No. 43	324	320	Sec. 6,	T.6S.,	R.27E.	101277
Ace No. 44	324	322	Sec. 6,	T.6S.,	R.27E.	101278
Ace No. 45	324	324	Sec. 6,	T.6S.,	R.27E.	101279
Ace No. 46	324	326	Sec. 6,	T.6S.,	R.27E.	101280
Ace No. 47	324	328	Sec. 6,	T.6S.,	R.27E.	101281
Ace 48-A	410	397	Sec. 11,	T.6S.,	R.26E.	101282
Ace 49-A	410	399	Sec. 11,	T.6S.,	R.26E.	101283
Ace 50-A	410	401	Sec. 11,	T.6S.,	R.26E.	101284
Ace 51-A	410	403	Sec. 11,	T.6S.,	R.26E.	101285
Ace 52-A	410	405	Sec. 11,	T.6S.,	R.26E.	101286
Ace 53-A	410	407	Sec. 11,	T.6S.,	R.26E.	101287
Ace 54-A	410	409	Sec. 2,	T.6S.,	R.26E.	101288
Ace 55-A	411	245	Sec. 2,	T.6S.,	R.26E.	267894
Ace 56-A	410	413	Sec. 1,	T.6S.,	R.26E.	101290
Ace 57-A	410	415	Sec. 1,	T.6S.,	R.26E.	101291
Ace 58-A	410	417	Sec. 1,	T.6S.,	R.26E.	101292
Ace 59-A	410	419	Sec. 1,	T.6S.,	R.26E.	101293
Ace 60-A	410	421	Sec. 1,	T.6S.,	R.26E.	101294
Ace 61-A	410	423	Sec. 1,	T.6S.,	R.26E.	101295
Ace 62-A	410	425	Sec. 1,	T.6S.,	R.26E.	101296
A-1A	410	469	Sec. 12,	T.6S.,	R.26E.	67596
Burgermeister-A	410	475	Sec. 11,	T.6S.,	R.26E.	67597
Bush 17A	53	371	Sec. 23,	T.6S.,	R.26E.	67600
Bush 18A	53	372	Sec. 23,	T.6S.,	R.26E.	67601
Bush 19A	53	373	Sec. 23,	T.6S.,	R.26E.	67602
Bush 20A	53	374	Sec. 23,	T.6S.,	R.26E.	67603
Bush 21A	53	375	Sec. 23,	T.6S.,	R.26E.	67604
Bush 22A	53	376	Sec. 23,	T.6S.,	R.26E.	67605
Bush 23A	53	377	Sec. 23,	T.6S.,	R.26E.	67606
Bush 24A	53	378	Sec. 23,	T.6S.,	R.26E.	67607
Bush 25A	53	379	Sec. 14,	T.6S.,	R.26E.	67608
Bush 26A	53	380	Sec. 14,	T.6S.,	R.26E.	67609
Bush 27A	53	381	Sec. 14,	T.6S.,	R.26E.	67610
Bush 28A	53	382	Sec. 14,	T.6S.,	R.26E.	67611
Bush 29A	53	383	Sec. 14,	T.6S.,	R.26E.	67612
Bush 30A	53	384	Sec. 14,	T.6S.,	R.26E.	67613
Bush 31A	53	385	Sec. 14,	T.6S.,	R.26E.	67614
Bush 32A	53	386	Sec. 14,	T.6S.,	R.26E.	67615
Bush 33A	53	387	Sec. 14,	T.6S.,	R.26E.	67616
Bush 34A	53	388	Sec. 14,	T.6S.,	R.26E.	67617

DEC 21 1990

7:45 A.M.  
PHOENIX, ARIZONA

-2-

Name of Claim	Recorded		Location Notice is Posted in			BLM Serial Number
	Book	Page	Section	Township	Range	
Bush 35A	53	389	Sec. 14,	T.6S.,	R.26E.	67618
Bush 36A	53	390	Sec. 14,	T.6S.,	R.26E.	67619
Consolidated Metals No. 6R	411	241	Sec. 12,	T.6S.,	R.26E.	290504
Consolidated Metals No. 7R	411	243	Sec. 12,	T.6S.,	R.26E.	290505
Consolidated Metals No. 8-A	410	433	Sec. 12,	T.6S.,	R.26E.	67623
Consolidated Metals No. 9-A	410	435	Sec. 12,	T.6S.,	R.26E.	67624
Consolidated Metals No. 10-A	410	437	Sec. 12,	T.6S.,	R.26E.	67625
Consolidated Metals No. 11-A	410	439	Sec. 12,	T.6S.,	R.26E.	67626
Consolidated Metals No. 12-A	410	441	Sec. 12,	T.6S.,	R.26E.	67627
Consolidated Metals No. 15-A	410	443	Sec. 12,	T.6S.,	R.26E.	67628
Consolidated Metals No. 16-A	410	445	Sec. 12,	T.6S.,	R.26E.	67629
Consolidated Metals No. 17-A	410	447	Sec. 12,	T.6S.,	R.26E.	67630
Consolidated Metals No. 18-A	410	449	Sec. 12,	T.6S.,	R.26E.	67631
Consolidated Metals No. 20-A	410	451	Sec. 12,	T.6S.,	R.26E.	67633
Coors-A	410	471	Sec. 12,	T.6S.,	R.26E.	67634
Griesdieck-A	410	473	Sec. 12,	T.6S.,	R.26E.	67637
Ironwood-A	410	453	Sec. 12,	T.6S.,	R.26E.	67638
Ithaca No. 9-A	410	455	Sec. 12,	T.6S.,	R.26E.	67639
Ithaca No. 12-A	410	457	Sec. 12,	T.6S.,	R.26E.	67640
Ithaca No. 15-A	410	459	Sec. 12,	T.6S.,	R.26E.	67641
Ithaca No. 20-A	410	461	Sec. 12,	T.6S.,	R.26E.	67642
Knob Hill No. 20R	411	235	Sec. 12,	T.6S.,	R.26E.	290501
Knob Hill No. 22R	411	237	Sec. 12,	T.6S.,	R.26E.	290502
Lulubelle-R	411	239	Sec. 12,	T.6S.,	R.26E.	290503
Mesquite-A	410	427	Sec. 12,	T.6S.,	R.26E.	67654
Pabst-A	414	37	Sec. 14,	T.6S.,	R.26E.	67655
Schlitz-A	414	35	Sec. 14,	T.6S.,	R.26E.	67656
LS-21	410	379	Sec. 12,	T.6S.,	R.26E.	289500
LS-22	410	381	Sec. 11,	T.6S.,	R.26E.	289501
LS-23	410	383	Sec. 12,	T.6S.,	R.26E.	289502
LS-24	410	385	Sec. 11,	T.6S.,	R.26E.	289503
LS-25	410	387	Sec. 12,	T.6S.,	R.26E.	289504
LS-26	410	389	Sec. 12,	T.6S.,	R.26E.	289505
Relocated as LS-26R	412	826	Sec. 12,	T.6S.,	R.26E.	293157
LS-29	410	395	Sec. 1,	T.6S.,	R.26E.	289508
Relocated as LS-29R	412	307	Sec. 1,	T.6S.,	R.26E.	291884
LS-30	414	39	Sec. 23,	T.6S.,	R.26E.	293492
LS-31	414	41	Sec. 23,	T.6S.,	R.26E.	293493
LS-32	414	43	Sec. 23,	T.6S.,	R.26E.	293494
LS-33	414	45	Sec. 23,	T.6S.,	R.26E.	293495
LS-34	414	47	Sec. 14,	T.6S.,	R.26E.	293496
LS-35	414	49	Sec. 14,	T.6S.,	R.26E.	293497
LS-36	414	51	Sec. 14,	T.6S.,	R.26E.	293498
LS-61	420	45	Sec. 6,	T.6S.,	R.27E.	298860

File 67867

RECEIVED  
B.L.M. AZ STATE U  
E

DEC 21 1990

7:45 A.M.  
PHOENIX, ARIZONA

*Corrected  
copy*

AMENDED  
AFFIDAVIT OF LABOR PERFORMED  
AND IMPROVEMENTS MADE

STATE OF ARIZONA )  
                          ) ss:  
County of Greenlee )

Fred J. Menzer, being first duly sworn, deposes and says that he is a citizen of the United States and more than eighteen (18) years of age, and resides in Morenci, County of Greenlee, State of Arizona, and is personally acquainted with the mining claims situated in the Lone Star Mining District, Graham County, Arizona, the names and books and pages of recording in the office of the County Recorder of Graham County, Arizona, and the Bureau of Land Management serial numbers and the location of the Notices of Location of which are described in Exhibit "A" attached hereto and by this reference incorporated herein.

That between 12 o'clock noon September 1, 1989 and 12 o'clock noon September 1, 1990 at least One Hundred Dollars (\$100.00) worth of work and improvements were done and performed for the benefit of each of the aforementioned claims. Such work and improvements were made by and at the expense of Phelps Dodge Corporation, owners of said claims, whose address is 4521 St. Hwy. 666, Morenci, Arizona, 85540-9795, for the purpose of complying with the laws of the United States pertaining to assessment or annual work and Drilling Services Company of Chandler, Arizona was the entity employed by said owner and who labored upon said claims, did said work and improvements, the same being as follows, to wit: Diamond drilling in two exploration holes numbered LS-179 through LS-188. A total of 4,842 feet was drilled, along with the construction of ten drill sites.

Said labor was performed and improvements made at the expense of Phelps Dodge Corporation for the benefit of each and all of said mining claims comprising said contiguous group as part of a general plan of exploration, improvements and development, and they tend to explore, improve and develop each and all of said mining claims. The amount expended for and the value of said labor and improvements is more than One Hundred Dollars (\$100.00) for each of the mining claims and at least said amount was allocated to each of

the mining claims. Said expenditure was made in good faith for the purpose of exploring, improving and developing said contiguous groups of mining claims, and was intended as annual labor and improvements for each and all of the above-described unpatented mining claims for the assessment year ending at 12 o'clock Meridian, September 1, 1990.

RECEIVED  
B.L.M. AZ STATE OFFICE  
DEC 21 1990

*F. Menzer*  
For Phelps Dodge Corporation

7:45 A.M.  
PHOENIX, ARIZONA

STATE OF ARIZONA )  
County of Greenlee ) ss:

Subscribed and sworn to before me this 19th day of December, 1990, by Fred J. Menzer.



*Linda M. Stacy*  
Notary Public

My Commission Expires:  
My Commission Expires March 10, 1993



14.00 4937  
STATE OF ARIZONA, County of Graham, ss Fee \$ \_\_\_\_\_ No. \_\_\_\_\_  
I hereby certify that the within instrument was filed and recorded at  
request of Phelps Dodge 12-19-90 10:35 AM  
In Docket No. 431 Page 605-7 and Indexed in ADL  
Witness my hand and official seal the day and year aforesaid.  
SHIRLEY ANGLE  
COUNTY RECORDER BY *Shirley Angle* Deputy



DEC 21 1990

7:45 A.M.  
PHOENIX, ARIZONA

EXHIBIT "A"

Name of Claim	Recorded		Location Notice is Posted in			BLM Serial Number
	Book	Page	Section	Township	Range	
Ace 18-A	410	355	Sec. 18,	T.6S.,	R.27E.	101252
Beta 81R	410	357	Sec. 18,	T.6S.,	R.27E.	289517
Relocated as						
Beta 81R	412	325	Sec. 18,	T.6S.,	R.27E.	291893
Beta 83A	410	359	Sec. 18,	T.6S.,	R.27E.	67866
Beta 84A	410	361	Sec. 18,	T.6S.,	R.27E.	67867
Beta 85R	410	363	Sec. 18,	T.6S.,	R.27E.	289518
Relocated as						
Beta 85R	412	327	Sec. 18,	T.6S.,	R.27E.	291894
Beta 86A	410	365	Sec. 18,	T.6S.,	R.27E.	67869
Beta 87R	410	367	Sec. 18,	T.6S.,	R.27E.	289519
Relocated as						
Beta 87R	412	329	Sec. 18,	T.6S.,	R.27E.	291895
Beta 88A	410	369	Sec. 18,	T.6S.,	R.27E.	67871
Beta 89R	410	371	Sec. 18,	T.6S.,	R.27E.	289520
Relocated as						
Beta 89R	412	331	Sec. 18,	T.6S.,	R.27E.	291896
Beta 90R	410	373	Sec. 18,	T.6S.,	R.27E.	289521
Relocated as						
Beta 90R	412	333	Sec. 18,	T.6S.,	R.27E.	291897
Beta 92R	410	375	Sec. 18,	T.6S.,	R.27E.	289522
Relocated as						
Beta 92R	412	335	Sec. 18,	T.6S.,	R.27E.	291898
Beta 94R	410	379	Sec. 18,	T.6S.,	R.27E.	289523
Relocated as						
Beta 94R	412	337	Sec. 18,	T.6S.,	R.27E.	291899
Gamma No. 83R	410	345	Sec. 18,	T.6S.,	R.27E.	289512
Relocated as						
Gamma 83R	412	315	Sec. 18,	T.6S.,	R.27E.	291888
Gamma No. 85R	410	347	Sec. 18,	T.6S.,	R.27E.	289513
Relocated as						
Gamma 85R	412	319	Sec. 18,	T.6S.,	R.27E.	291889
Gamma No. 87R	410	349	Sec. 7,	T.6S.,	R.27E.	289514
Relocated as						
Gamma 87R	412	319	Sec. 7,	T.6S.,	R.27E.	291890
Gamma No. 89R	410	351	Sec. 7,	T.6S.,	R.27E.	289515
Relocated as						
Gamma 89R	412	321	Sec. 7,	T.6S.,	R.27E.	291891
Gamma No. 91R	410	353	Sec. 7,	T.6S.,	R.27E.	289516
Relocated as						
Gamma 91R	412	323	Sec. 7,	T.6S.,	R.27E.	291892
Jinks 22A	410	341				67897
Jinks 23A	410	343	Sec. 7,	T.6S.,	R.27E.	67898
Juanita A	410	333	Sec. 7,	T.6S.,	R.27E.	67903
Round Ridge No. 1R	410	335	Sec. 18,	T.6S.,	R.27E.	289509
Relocated as						
Round Ridge 1R	412	309	Sec. 18,	T.6S.,	R.27E.	291885
Round Ridge No. 2R	410	337	Sec. 18,	T.6S.,	R.27E.	289510
Relocated as						
Round Ridge 2R	412	311	Sec. 18,	T.6S.,	R.27E.	291886
Round Ridge No. 3R	410	339	Sec. 18,	T.6S.,	R.27E.	289511
Relocated as						
Round Ridge 3R	412	313	Sec. 18,	T.6S.,	R.27E.	291887
LS-27	410	391	Sec. 7,	T.6S.,	R.27E.	289506
Relocated as						
LS-27R	412	303	Sec. 7,	T.6S.,	R.27E.	291882
LS-28	410	393	Sec. 18,	T.6S.,	R.27E.	289507
Relocated as						
LS-28R	412	305	Sec. 18,	T.6S.,	R.27E.	291883

05/4

1709-158

**OFFICIAL RECORDS OF  
PINAL COUNTY RECORDER  
KATHLEEN C. FELIX**

DATE: 14NOV90      TIME: 1130  
 FEE: \$5.00      \$4.00      \$.00  
 PAGES: 001  
 DOCKET: 1709      PAGE: 158  
 INSTRUMENT # 993206

66892  
298422

360739 NOTICE  
OF *in*  
INTENTION TO HOLD

Name of Claims : Javalina Nos. 1 through 52 (BLM Serial Nos. AMC 66974 through 66990, AMC 298422 through 298453 and AMC 300741 through 300743)

Description : Said mill site claims are located in Section 24, Township 3 South, Range 13 East and Sections 19 and 30, Township 3 South, Range 14 East, G. & S. R. B. & M.

Owner : ASARCO Incorporated

Mailing Address : Box 8  
Hayden, Arizona 85235


RECEIVED  
B.L.M. AZ STATE OFFICE  
DEC 4 2 45 PM '90  
PHOENIX, ARIZONA

The above-named mill site claims are being held by the owner for the purpose of mine waste disposal and/or ore processing plant sites. This document is being filed to comply with Title 43 U.S.C. Section 3833.2-3.

*Edward John*  
E.C. John for ASARCO Incorporated

SUBSCRIBED and sworn before me this 5<sup>th</sup> of November, 1990.

*Judy Ann Buttery*  
Notary Public



Free Roll  
up 52 5

13 13/4/5

1709-125

OFFICIAL RECORDS OF  
 PINAL COUNTY RECORDER  
 KATHLEEN C. FELIX

DATE: 14NOV90 TIME: 1:  
 FEE: \$13.00 \$4.00 \$5  
 PAGES: 013  
 DOCKET: 1709 PAGE: 1:  
 INSTRUMENT # 993198

AFFIDAVIT OF LABOR PERFORMED  
AND IMPROVEMENTS MADE

STATE OF ARIZONA  
COUNTY OF PINAL

}  
} ss 141486  
} 66892  
} 138158 SG  
} 4/2

E. C. John, acting for ASARCO Incorporated, claimant, being first duly sworn, deposes and says that he is a citizen of the United States, more than eighteen years of age and resides at Kearny in Pinal County, State of Arizona, and is personally acquainted with the claims listed below;

that the required annual work and/or improvements have been completed for the benefit of, and for the purpose of holding claims listed below, situated in the Mineral Creek Mining District, Pinal County, Arizona;

that the said mining claims are contiguous and are consolidated into one group for common exploration and development;

that between the 18th day of May, 1990, and the 7th day of June, 1990, at least thirty seven thousand two hundred dollars (\$37,200) worth of work and improvements were made by and at the expense of ASARCO Incorporated, owner of said claims, for the purpose of complying with the laws of the United States pertaining to annual assessment work, and consisted of diamond drill drilling hole 1176 from the surface to a depth of 600 feet, and drilling diamond drill hole 1177 from the surface to a depth of 648 feet.

Said diamond drill work was performed by Longyear Drilling Company, contractor. Drill site preparation and road work was completed by ASARCO Incorporated.

The location notices of the following claims are located in Sections 1, 2, 11, 12, 13, 14, 21, 22, 23, 24, 25, 26, 27 and 35 of Township 3 South, Range 13 East, and Sections 7, 17, 18, 19, 20 and 30, Township 3 South, Range 14 East, G. & S. R. B. & M.

RECEIVED  
D.L.M. AZ STATE OFFICE  
DEC 4 2 43 PM '90  
PHOENIX, ARIZONA

ORIGINAL LOCATION NOTICES

(Including Amended Location Notices of Certain Aforesaid Claims)

<u>Claim</u>	<u>Book or Docket</u>	<u>Page</u>	<u>BLM Serial No. (AMC)</u>
Adobe	52, Mines	493	67026 .
Amended	372	493	
A Hunch No. 2	70, Mines	151	67027 .
Amended	213	35	
A Hunch No. 3	70, Mines	488	67028 .
Amended	213	36	
A Hunch No. 4	73, Mines	267	67029 .
Amended	213	37	
A Hunch No. 5	73, Mines	268	67030 .
Amended	213	38	
A Hunch No. 6	73, Mines	269	67031 .
Amended	213	39	
A Hunch No. 7	78, Mines	241	67032 .
Amended	213	40	
Canyon No. 6		364	67033 .
Canyon No. 7		364	67034 .
Carnation	30, Mines	499	67035 .
Chest	35, Mines	197	67036 .
Chloride Gulch	15, Mines	219	67037 .
Amended	36, Mines	591	
Combination	30, Mines	499	67038 .
Contact No. 3	32, Mines	531	67039 .
Copper Ace No. 1		264	537
Copper Ace No. 2		264	538
Copper Ace No. 3		264	539
Copper Ace No. 4		264	540
Copper Era No. 1		246	275
Copper Zone No. 4	24, Mines	543	67041 .
Amended	372	491	
Copper Zone No. 5	24, Mines	544	67042 .
Amended	372	492	
Happy Vale	35, Mines	421	67043 .
Led	35, Mines	301	67044 .
Major	32, Mines	531	67045 .
Major No. 2	32, Mines	532	67046 .
Major No. 3	32, Mines	533	67047 .
Major No. 4	35, Mines	421	67048 .
Major No. 5	46, Mines	26	67049 .
Major No. 6	46, Mines	27	67050 .
Mescal No. 1		188	564
Amended		193	425
Mescal No. 2		188	565
Mescal No. 3		188	566
Mescal No. 4		188	567
Mescal No. 5		189	328

RECEIVED  
 BLM, AZ STATE OFFICE  
 DEC 4 2 43 PM '90  
 RECEIVED  
 BLM, AZ STATE OFFICE

ORIGINAL LOCATION NOTICES

(Including Amended Location Notices of Certain Aforesaid Claims)

<u>Claim</u>	<u>Book or Docket</u>	<u>Page</u>	<u>BLM Serial No. (AMC)</u>
Mescal No. 6	188	568	67060 .
Mescal No. 7	188	569	67061 .
Mescal No. 8	189	55	67062 .
Mescal No. 9	189	56	67063 .
Mescal No. 10	189	57	67064 .
Mescal No. 11	189	58	67065 .
Mescal No. 12	189	59	67066 .
Mescal No. 13	189	60	67067 .
Mescal No. 14	189	61	67068 .
Mescal No. 15	189	62	67069 .
Mescal No. 16	189	329	67070 .
Mescal No. 17	189	63	67071 .
Mescal No. 18	189	199	67072 .
Mescal No. 19	189	64	67073 .
Mescal No. 20	189	65	67074 .
Mescal No. 21	189	210	67075 .
Mescal No. 22	189	201	67076 .
Mescal No. 23	189	202	67077 .
Mescal No. 24	189	203	67078 .
Mescal No. 25	189	204	67079 .
Mescal No. 26	189	205	67080 .
Amended	194	528	
Mescal No. 27	194	529	67081 .
Mescal No. 28	194	530	67082 .
Mescal No. 29	194	531	67083 .
Mescal No. 30	194	532	67084 .
Mescal No. 31	194	533	67085 .
Mescal No. 32	194	534	67086 .
Mescal No. 33	194	535	67087 .
Mescal No. 34	194	536	67088 .
Mescal No. 35	194	537	67089 .
Mescal No. 36	194	538	67090 .
Mescal No. 37	194	539	67091 .
Mescal No. 38	194	540	67092 .
Mescal No. 39	194	541	67093 .
Mescal No. 40	195	564	67094 .
Mescal No. 41	195	565	67095 .
Mescal No. 42	195	566	67096 .
Mescal No. 43	197	230	67097 .
Mescal No. 44	197	231	67098 .
Mescal No. 45	197	232	67099 .
Mescal No. 46	197	233	67100 .
Mescal No. 47	197	234	67101 .
Mescal No. 48	197	235	67102 .
Mescal No. 49	197	236	67103 .

RECEIVED  
 BLM. AZ STATE OFFICE  
 DEC 4 2 43 PM '90  
 PHOENIX, ARIZONA



ORIGINAL LOCATION NOTICES(Including Amended Location Notices of Certain Aforesaid Claims)

<u>Claim</u>	<u>Book or Docket</u>	<u>Page</u>	<u>BLM Serial No. (AMC)</u>
Mescal No. 50	195	562	67104 .
Mescal No. 51	195	563	67105 .
Mesquite No. 1	197	228	67106 .
Mesquite No. 2	197	229	67107 .
Odessa	35, Mines	422	67108 .
Olive	35, Mines	198	67109 .
Recall	35, Mines	198	67110 .
Rustler No. 1	364	196	67111 .
Rustler No. 2	364	197	67112 .
Rustler No. 3	364	198	67113 .
Rustler No. 4	364	199	67114 .
Silverball (SilverBall)	39, Mines	457	67115 .
Silver King	31, Mines	495	67116 .
Silver Lead	31, Mines	496	67117 .
Silver Leaf (SilverLeap)	31, Mines	497	67118 .
Silver Leap No. 3	32, Mines	530	67119 .
Silver Queen	31, Mines	496	67120 .
Silver Threads	31, Mines	497	67121 .
Star	31, Mines	494	67122 .
Would be Expert	31, Mines	302	67123 .
Southern No. 1	297	230	67173 .
Southern No. 2	297	231	67174 .
Southern No. 3	297	232	67175 .
Southern No. 4	297	233	67176 .
Southern No. 5	297	234	67177 .
Southern No. 6	297	235	67178 .
Southern No. 7	334	532	67179 .
Southern No. 8	334	533	67180 .
Ray Southern 1	47, Mines	462	67181 .
Ray Southern 5	47, Mines	463	67182 .
Ray Southern 6	47, Mines	464	67183 .
Ray Southern 7	47, Mines	465	67184 .
Ray Southern 8	47, Mines	466	67185 .
Ray Southern 9	47, Mines	467	67186 .
Ray Southern 10	47, Mines	468	67187 .
Ray Southern 11	47, Mines	469	67188 .
Amended	297	236	
Ray Southern 12	47, Mines	470	67189 .
Ray Southern 13	52, Mines	100	67190 .
Ray Southern 14	52, Mines	101	67191 .
Ray Southern 15	52, Mines	101	67192 .
Ray Southern 16	55, Mines	355	67193 .
Ray Southern 16-A	56, Mines	526	67194 .
Ray Southern 17	56, Mines	527	67195 .

RECEIVED  
B.L.M. AZ STATE OFFICE  
DEC 4 2 43 PM '90  
PHOENIX, ARIZONA

ORIGINAL LOCATION NOTICES(Including Amended Location Notices of Certain Aforesaid Claims)

<u>Claim</u>	<u>Book or Docket</u>	<u>Page</u>	<u>BLM Serial No. (AMC)</u>
Ray Southern 39	155	134	67196 .
Amended	360	522	
Ray Southern 40	155	86	67197 .
Amended	360	523	
Ray Southern 41	155	87	67198 .
Amended	360	524	
Ray Southern 42	158	88	67199
Amended	360	525	
Bur No. 1	719	609	67249 .
Amended	974	225	
Bur No. 2	719	610	67250 .
Amended	974	227	
Bur No. 3	719	611	67251 .
Amended	974	229	
Bur No. 4	719	612	67252 .
Amended	974	231	
Bur No. 5	719	613	67253 .
Amended	974	233	
Bur No. 6	719	614	67254 .
Amended	974	235	
Bur No. 7	719	615	67255 .
Amended	974	237	
Bur No. 8	719	616	67256 .
Amended	974	239	
Bur No. 9	719	617	67257 .
Amended	974	241	
Bur No. 10	719	618	67258 .
Amended	974	243	
Bur No. 11	719	619	67259 .
Amended	974	245	
Bur No. 12	719	620	67260 .
Amended	974	247	
Bur No. 13	719	621	67261 .
Amended	974	249	
Bur No. 14	719	622	67262 .
Amended	974	251	
Bur No. 15	719	623	67263 .
Amended	974	253	
Bur No. 16	719	624	67264 .
Amended	974	255	
Bur No. 17	719	625	67265 .
Amended	974	257	
Bur No. 18	719	626	67266 .
Amended	974	259	

PHOENIX, ARIZONA.

Dec 4 2 43 PM '90

RECEIVED  
BLM. AZ STATE OFFICE

ORIGINAL LOCATION NOTICES(Including Amended Location Notices of Certain Aforesaid Claims)

<u>Claim</u>	<u>Book or Docket</u>	<u>Page</u>	<u>BLM Serial No. (AMC)</u>
Bur No. 19	719	627	67267 .
Amended	974	261	
Bur No. 20	719	628	67268 .
Amended	974	263	
Bur No. 22	719	630	67269 .
Amended	974	265	
Bur No. 24	719	632	67271 .
Amended	974	269	
Bur No. 25	719	633	67272 .
Amended	974	271	
Bur No. 26	719	634	67273 .
Amended	974	273	
Bur No. 27	719	635	67274 .
Amended	974	275	
Bur No. 28	719	636	67275 .
Amended	974	277	
Bur No. 29	719	637	67276 .
Amended	974	279	
Bur No. 30	719	638	67277 .
Amended	974	281	
Bur No. 31	719	639	67278 .
Amended	974	283	
Bur No. 32	719	640	67279 .
Amended	974	285	
Bur No. 33	719	641	67280 .
Amended	974	287	
Bur No. 34	719	642	67281 .
Amended	974	289	
Bur No. 35	719	643	67282 .
Amended	974	291	
Bur No. 36	719	644	<u>67283</u> .
Amended	974	293	
Bur No. 37	719	645	67284 .
Amended	974	295	
Bur No. 38	719	646	67285 .
Amended	974	297	
Bur No. 39	719	647	67286 .
Amended	974	299	
Bur No. 40	719	648	67287 .
Amended	974	301	
Bur No. 41	719	649	67288 .
Amended	974	303	
Bur No. 43	720	591	67289 .
Amended	974	305	

RECEIVED  
B.L.M. AZ STATE OFFICE  
PHOENIX, ARIZONA  
DEC 4 2 43 PM '90

ORIGINAL LOCATION NOTICES(Including Amended Location Notices of Certain Aforesaid Claims)

<u>Claim</u>	<u>Book or Docket</u>	<u>Page</u>	<u>BLM Serial No. (AMC)</u>
Bur No. 45	719	651	67290 .
Amended	974	307	
Bur No. 46	719	652	67291 .
Amended	974	309	
Bur No. 47	719	653	67292 .
Amended	974	311	
Bur No. 48	719	654	67293 .
Amended	974	313	
Bur No. 49	719	655	67294 .
Amended	974	315	
Bur No. 50	719	656	67295 .
Amended	974	317	
Bur No. 51	719	657	67296 .
Amended	974	319	
Bur No. 52	719	658	67297 .
Amended	974	321	
Bur No. 53	719	659	67298 .
Amended	974	323	
Bur No. 54	719	660	67299 .
Amended	974	325	
Bur No. 55	719	661	67300 .
Amended	974	327	
Bur No. 56	719	662	67301 .
Amended	974	329	
Bur No. 57	719	663	67302 .
Amended	974	331	
Bur No. 58	719	664	67303 .
Amended	974	333	
Bur No. 59	719	665	67304 .
Amended	974	335	
Bur No. 60	719	666	67305 .
Amended	974	337	
Bur No. 61	719	667	67306 .
Amended	974	339	
Bur No. 62	719	668	67307 .
Amended	974	341	
Bur No. 63	719	669	67308 .
Amended	974	343	
Bur No. 64	719	670	67309 .
Amended	974	345	
Bur No. 65	719	671	67310 .
Amended	974	347	
Bur No. 66	719	672	67311 .
Amended	974	349	

RECEIVED  
 B.L.M. AZ STATE OFFICE  
 PHOENIX, ARIZONA  
 Dec 4 2 44 PM '90

ORIGINAL LOCATION NOTICES(Including Amended Location Notices of Certain Aforesaid Claims)

<u>Claim</u>	<u>Book or Docket</u>	<u>Page</u>	<u>BLM Serial No. (AMC)</u>
Bur No. 67	719	673	67312 .
Amended	974	351	
Bur No. 68	719	674	67313 .
Amended	974	353	
Bur No. 69	719	675	67314 .
Amended	974	355	
Bur No. 71	719	677	67315 .
Amended	974	357	
Bur No. 73	719	679	67316 .
Amended	974	359	
Bur No. 75	719	681	67317 .
Ammended	974	361	
Bur No. 77	719	683	67318 .
Amended	974	363	
Bur No. 79	719	685	67319 .
Amended	974	365	
Bur No. 81	719	687	67320 .
Amended	974	367	
Bur No. 83	719	689	67321 .
Amended	974	369	
Bur No. 86	719	690	67322 .
Amended	974	371	
Bur No. 87	719	691	67323 .
Amended	974	373	
Bur No. 88	719	692	67324 .
Amended	974	375	
Bur No. 89	719	693	67325 .
Amended	974	377	
Bur No. 90	719	694	67326 .
Amended	974	379	
Bur No. 91	719	695	67327 .
Amended	974	381	
Bur No. 92	719	696	67328 .
Amended	974	383	
Bur No. 93	719	697	67329 .
Amended	974	385	
Bur No. 94	719	698	67330 .
Amended	974	387	
Bur No. 95	719	699	67331 .
Amended	974	389	
Bur No. 116	719	718	67332 .
Amended	974	391	
Bur No. 117	719	719	67333 .
Amended	974	393	

RECEIVED  
 BLM, AZ STATE OFFICE  
 DEC 4 2 44 PM '90  
 PHOENIX, ARIZONA



ORIGINAL LOCATION NOTICES(Including Amended Location Notices of Certain Aforesaid Claims)

<u>Claim</u>	<u>Book or Docket</u>	<u>Page</u>	<u>BLM Serial No. (AMC)</u>
Bur No. 118	719	720	67334
Amended	974	395	
Bur No. 119	719	721	67335
Amended	974	397	
Bur No. 120	719	722	67336
Amended	974	399	
Bur No. 121	719	723	67337
Amended	974	401	
Bur No. 122	719	724	67338
Amended	974	403	
Bur No. 123	719	725	67339
Amended	974	405	
Bur No. 124	719	726	67340
Amended	974	407	
Bur No. 125	719	727	67341
Amended	974	409	
Bur No. 126	719	728	67342
Amended	974	411	
Bur No. 127	719	729	67343
Amended	974	413	
Bur No. 128	719	730	67344
Amended	974	415	
Bur No. 129	719	731	67345
Amended	974	417	
Bur No. 130	719	732	67346
Amended	974	419	
Hope	48, Mines	476	67347
Good Luck	48, Mines	475	67348
Blue Hills No. 1	280	374	67428
Blue Hills No. 2	280	375	67429
Blue Hills No. 3	280	376	67430
Blue Hills No. 4	280	377	67431
Blue Hills No. 5	280	378	67342-432
Blue Hills No. 6	280	379	67433
Blue Hills No. 7	280	380	67434
Blue Hills No. 8	280	381	67435
Blue Hills No. 9	280	382	67436
Blue Hills No. 10	280	383	67437
Blue Hills No. 11	280	384	67438
Blue Hills No. 12	280	385	67439
Ray No. 2	545	102	67441
Ray No. 4	545	104	67443
Ray No. 5	545	105	67444
Ray No. 6	545	106	67445
Ray No. 7	545	107	67446

RECEIVED  
BLM. AZ STATE OFFICE  
DEC 4 2 44 PM '90  
PHOENIX, ARIZONA

67342

432

ORIGINAL LOCATION NOTICES(Including Amended Location Notices of Certain Aforesaid Claims)

<u>Claim</u>	<u>Book or Docket</u>	<u>Page</u>	<u>BLM Serial No. (AMC)</u>
Ray No. 8	545	108	67447.
Ray No. 9	545	109	67448.
Ray No. 10	545	110	67449.
Ray No. 11	545	111	67450.
Ray No. 12	545	112	67451.
Ray No. 13	545	113	67452.
Ray No. 14	545	114	67453.
Ray No. 15	552	367	67454.
Ray No. 16	545	116	67455.
Ray No. 17	545	117	67456.
Ray No. 18	545	118	67457.
Ray No. 20	545	120	67459.
Ray No. 21	545	121	67460.
Ray No. 22	552	381	67461.
Ray No. 23	545	122	67462.
Ray No. 24	552	382	67463.
Ray No. 25	545	123	67464.
Ray No. 26	552	383	67465.
Ray No. 27	545	124	67466.
Ray No. 28	552	384	67467.
Ray No. 29	545	125	67468.
Ray No. 30	552	385	67469.
Ray No. 31	552	386	67470.
Ray No. 32	552	387	67471.
Ray No. 33	552	388	67472.
Ray No. 34	552	389	67473.
Ray No. 35	545	126	67474.
Ray No. 36	545	127	67475.
Ray No. 37	545	128	67476.
Ray No. 38	545	129	67477.
Ray No. 39	545	130	67478.
Ray No. 40	545	131	67479.
Ray No. 41	545	132	67480.
Ray No. 42	545	133	67481.
Ray No. 43	552	390	67482.
Ray No. 44	552	391	67483.
Ray No. 45	552	392	67484.
Ray No. 46	552	393	67485.
Ray No. 47	552	394	67486.
Ray No. 48	552	395	67487.
Ray No. 49	546	444	67488.
Ray No. 50	546	445	67489.
Ray No. 51	546	446	67490.
Ray No. 52	546	447	67491.
Ray No. 53	546	448	67492.

PHOENIX, ARIZONA

DEC 4 2 44 PM '90

RECEIVED  
BLM. AZ STATE OFFICE

ORIGINAL LOCATION NOTICES(Including Amended Location Notices of Certain Aforesaid Claims)

<u>Claim</u>	<u>Book or Docket</u>	<u>Page</u>	<u>BLM Serial No.</u> <u>(AMC)</u>
Ray No. 54	546	449	67493.
Ray No. 55	546	450	67494.
Ray No. 56	546	451	67495.
Ray No. 57	546	452	67496.
Ray No. 58	546	453	67497.
Ray No. 59	546	454	67498.
Ray No. 60	552	396	67499.
Ray No. 61	548	185	67500.
Ray No. 62	548	186	67501.
Ray No. 63	548	187	67502.
Ray No. 64	548	188	67503.
Ray No. 65	548	189	67504.
Ray No. 66	548	190	67505.
Ray No. 67	548	191	67506.
Ray No. 68	548	192	67507.
Ray No. 69	548	193	67508.
Ray No. 70	548	194	67509.
Ray No. 71	548	195	67510.
Ray No. 72	548	196	67511.
Ray No. 73	552	370	67512.
Ray No. 74	552	371	67513.
Ray No. 75	552	372	67514.
Ray No. 76	552	373	67515.
Ray No. 77	552	374	67516.
Ray No. 78	552	375	67517.
Ray No. 79	552	376	67518.
Ray No. 80	552	377	67519.
Ray No. 81	552	378	67520.
Ray No. 82	552	379	67521.
Ray No. 83	552	380	67522.
Ray No. 84	758	967	67523.
Ray No. 85	758	968	67524.
Ray No. 86	758	969	67525.
Ray No. 87	758	970	67526.
Ray No. 88	758	971	67527.
Ray No. 89	758	972	67528.
Ray No. 90	758	973	67529.
Ray No. 91	758	974	67530.
Ray No. 92	758	975	67531.
Ray No. 93	758	976	67532.
Ray No. 94	758	977	67533.
Ray No. 95	758	978	67534.
Ray No. 96	758	979	67535.
Ray No. 97	758	980	67536.
Ray No. 98	785	779	67537.

RECEIVED  
 B.L.M. AZ STATE OFFICE  
 DEC 4 2 44 PM '90  
 PHOENIX, ARIZONA

ORIGINAL LOCATION NOTICES

(Including Amended Location Notices of Certain Aforesaid Claims)

<u>Claim</u>	<u>Book or Docket</u>	<u>Page</u>	<u>BLM Serial No. (AMC)</u>
Ray No. 99	785	780	67538
Ray No. 100	785	781	67539
Ray No. 101	785	782	67540
Pat No. 1	1076	304	138158
Pat No. 2	1076	306	138159
Pat No. 3	1076	308	138160
Pat No. 4	1076	310	138161
RMD No. 39	1083	493	141524
RMD No. 40	1083	495	141525
RMD No. 41	1083	497	141526
RMD No. 42	1083	499	141527
RMD No. 43	1083	501	141528
RMD No. 44	1083	503	141529
RMD No. 45	1083	505	141530
RMD No. 46	1083	507	141531
RMD No. 47	1083	509	141532
RMD No. 48	1083	511	141533
RMD No. 49	1083	513	141534
RMD No. 50	1083	515	141535
RMD No. 51	1083	517	141536
RMD No. 52	1083	519	141537
RMD No. 53	1083	521	141538
RMD No. 54	1083	523	141539
RMD No. 55	1083	525	141540
RMD No. 56	1083	527	141541
RMD No. 57	1083	529	141542
RMD No. 58	1083	531	141543
RMD No. 59	1083	533	141544
RMD No. 60	1083	535	141545
RMD No. 61	1083	537	141546
RMD No. 62	1083	539	141547
RMD No. 63	1083	541	141548
RMD No. 64	1083	543	141549
RMD No. 65	1083	545	141550
RMD No. 66	1083	547	141551
RMD No. 67	1083	549	141552
RMD No. 68	1083	551	141553
RMD No. 69	1083	553	141554
RMD No. 70	1083	555	141555
RMD No. 137	1083	689	141622
RMD No. 138	1083	691	141623

RECEIVED  
 BLM AZ STATE OFFICE  
 DEC 4 2 44 PM '90

41  
372 ✓

ORIGINAL LOCATION NOTICES

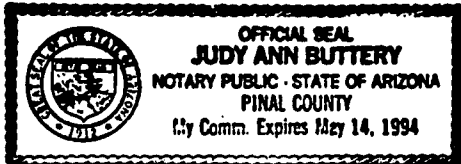
(Including Amended Location Notices of Certain Aforesaid Claims)

<u>Claim</u>	<u>Book or Docket</u>	<u>Page</u>	<u>BLM Serial No.</u> <u>(AMC)</u>
--------------	-----------------------	-------------	---------------------------------------

*Edward C. John*  
 E. C. John for ASARCO Incorporated

SUBSCRIBED and sworn to before me this 5<sup>th</sup> day of Nov, 1990.

*Judy Ann Buttery*  
 Notary Public



RECEIVED  
 BLM, AZ STATE OFFICE  
 Dec 4 2 44 PM '90  
 PHOENIX, ARIZONA



③ 51415

709-147



OFFICIAL RECORDS OF  
PINAL COUNTY RECORD  
KATHLEEN C. FELIX

AFFIDAVIT OF LABOR PERFORMED  
AND IMPROVEMENTS MADE

DATE: 14NOV90 TIME: 11  
FEE: \$5.00 \$4.00 \$5.  
PAGES: 003  
DOCKET: 1709 PAGE: 14  
INSTRUMENT # 993201

STATE OF ARIZONA }  
                          } ss  
COUNTY OF PINAL }  
                          }

1186-  
66892 SG  
epi

E. C. John, acting for ASARCO Incorporated, claimant, being first duly sworn, deposes and says that he is a citizen of the United States, more than eighteen years of age and resides at Kearny in Pinal County, State of Arizona, and is personally acquainted with the claims listed below;

that the annual work and/or improvements have been completed for the benefit of, and for the purpose of holding claims listed below, situated in the Mineral Creek Mining District, Pinal County, Arizona;

that the said mining claims are contiguous and are consolidated into one group for common exploration and development;

that between the 10th day of June, 1990, and the 17th day of June, 1990, at least six thousand two hundred dollars (\$6,200) worth of work and improvements were done and performed on said claims. Such work and improvements were made by and at the expense of ASARCO Incorporated, owner of said claims, for the purpose of complying with the laws of the United States pertaining to annual assessment work, and consisted of drilling diamond drill hole No. 1175 from the surface to a depth of 250 feet.

Said diamond drill work was performed by Longyear Drilling Company, contractor.

The location notices of the following claims are located in Sections 34, Township 2 South, Range 13 East, and Sections 3, 4, 9 and 10, Township 3 South, Range 13 East, G. & S. R. B. & M.

RECEIVED  
B.L.M. AZ STATE OFFICE  
DEC 4 2 44 PM '90  
PHOENIX, ARIZONA

Fee Rec'd  
epi 62

ORIGINAL LOCATION NOTICES(Including Amended Location Notices of Certain Claims)

<u>Claim</u>	<u>Book or Docket</u>	<u>Page</u>	<u>BLM Serial No. (AMC)</u>
Teapot No. 11	850	617	1186
Teapot No. 12	850	618	1187
Livingston No. 2	133	196	67365
New Year No. 3	57, Mines	575	67366
New Year No. 4	57, Mines	576	67367
New Year No. 5	57, Mines	577	67368
New Year No. 6	57, Mines	578	67369
New Year No. 7	57, Mines	579	67370
New Year No. 8	57, Mines	580	67371
New Year No. 9	57, Mines	581	67372
Portland No. 8	720	592	67373
Portland No. 9	720	593	67374
Portland No. 10	720	594	67375
Portland No. 11	720	595	67376
Portland No. 12	720	596	67377
Portland No. 13	720	597	67378
Portland No. 14	720	598	67379
Portland No. 15	720	599	67380
Portland No. 16	720	600	67381
Teapot No. 1	834	692	67382
Teapot No. 2	834	693	67383
Teapot No. 3	834	694	67384
Teapot No. 4	834	695	67385
Teapot No. 5	834	696	67386
Teapot No. 6	834	697	67387
Teapot No. 7	834	698	67388
Teapot No. 8	834	699	67389
Teapot No. 9	834	700	67390
Teapot No. 10	834	701	67391
Red Hills No. 1	129	129	67392
Amended	152	393	67393
Red Hills No. 2	129	130	67394
Amended	152	394	67395
Red Hills No. 3	129	131	67396
Amended	152	395	67397
Red Hills No. 4	129	132	67398
Amended	491	46	67399
Red Hills No. 5	129	133	67400
Amended	491	47	67401
Red Hills No. 6	129	134	67402
Red Hills No. 7	129	135	67403
Red Hills No. 8	133	195	67404
Red Hills No. 9	129	137	67405
Amended	132	177	

RECEIVED  
B.L.M. AZ STATE OFFICE  
DEC 4 2 44 PM '90

ORIGINAL LOCATION NOTICES

(Including Amended Location Notices of Certain Claims)

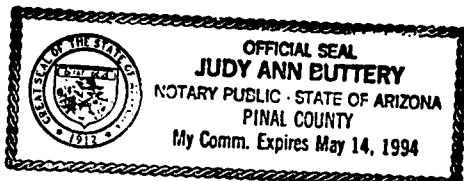
<u>Claim</u>	<u>Book or Docket</u>	<u>Page</u>	<u>BLM Serial No. (AMC)</u>
Red Hills No. 11	129	139	67404 .
Amended	132	178	
Red Hills Fraction	487	394	67405 .
Red Bluff	495	504	67406 .
West No. 1	520	971	67407 .
West No. 2	520	972	67408 .
West No. 3	520	973	67409 .
West No. 4	520	974	67410 .
West No. 5	520	975	67411 .
West No. 6	520	976	67412 .
West No. 7	520	977	67413 .
West No. 8	520	978	67414 .
West No. 9	520	979	67415 .
West No. 10	520	980	67416 .
West No. 11	520	981	67417 .
West No. 12	520	982	67418 .
West No. 13	520	983	67419 .
West No. 14	520	984	67420 .
West No. 15	520	985	67421 .
West No. 16	520	986	67422 .
West No. 17	520	987	67423 .
West No. 18	520	988	67424 .
West No. 19	520	989	67425 .
West No. 20	520	990	67426 .
West No. 21	520	991	67427 .

RECEIVED  
 B.L.M. AZ STATE OFFICE  
 DEC 4 2 44 PM '90

*24/62*

*Edward C. John*  
 \_\_\_\_\_  
 E. C. John for ASARCO Incorporated

SUBSCRIBED and sworn to before me this 5<sup>th</sup> day of November, 1990.



*Judy Ann Buttery*  
 \_\_\_\_\_  
 Notary Public



25/4/5

09-150



OFFICIAL RECORDS OF  
PINAL COUNTY RECORD  
KATHLEEN C. FELIX

AFFIDAVIT OF LABOR PERFORMED  
AND IMPROVEMENTS MADE

DATE: 14NOV90 TIME: 11  
FEE: \$5.00 \$4.00 \$5.  
PAGES: 002  
DOCKET: 1709 PAGE: 15  
INSTRUMENT # 993202

STATE OF ARIZONA }  
COUNTY OF PINAL } ss

66892  
Lyu

E. C. John, acting for ASARCO Incorporated, claimant, being first duly sworn, deposes and says that he is a citizen of the United States, more than eighteen years of age and resides at Kearny in Pinal County, State of Arizona, and is personally acquainted with the claims listed below;

that the required annual work and/or improvements have been completed for the benefit of, and for the purpose of holding claims listed below, situated in the Riverside Mining District, Pinal County, Arizona;

that the said mining claims are contiguous and are consolidated into one group for common exploration and development;

that between the 8th day of June, 1990, and the 9th day of June, 1990, at least one thousand six hundred dollars (\$1,600) worth of work and improvements were made by and at the expense of ASARCO Incorporated, owner of said claims, for the purpose of complying with the laws of the United States pertaining to annual assessment work, and consisted of drilling diamond drill hole No. 792A from the surface to a total depth of 53 feet.

Said diamond drill work was performed by Longyear Drilling Company, contractor.

The location notices of the following claims are located in Sections 1, Township 4 South, Range 14 East, G. & S. R. B. & M.

RECEIVED  
B.L.M. AZ STATE OFFICE  
DEC 4 2 43 PM '90  
PHOENIX, ARIZONA

Fee Rec'd: 16

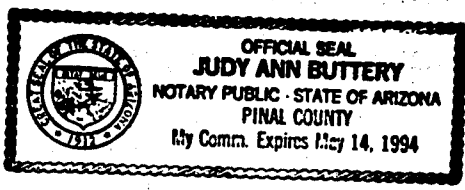
ORIGINAL LOCATION NOTICES

<u>Claim</u>	<u>Book or Docket</u>	<u>Page</u>	<u>BLM Serial No. (AMC)</u>
Belgravia No. 1	536	29	67349
Belgravia No. 2	536	30	67350
Belgravia No. 3	536	31	67351
Belgravia No. 4	536	32	67352
Belgravia No. 5	536	33	67353
Belgravia No. 6	536	34	67354
Belgravia No. 7	536	35	67355
Belgravia No. 8	536	36	67356
Belgravia No. 9	536	37	67357
Belgravia No. 10	536	38	67358
Belgravia No. 11	536	39	67359
Belgravia No. 12	536	40	67360
Belgravia No. 13	536	41	67361
Belgravia No. 14	536	42	67362
Belgravia No. 15	536	43	67363
Belgravia No. 16	536	44	67364

16

*Edward C. John*  
 \_\_\_\_\_  
 E. C. John for ASARCO Incorporated

SUBSCRIBED and sworn to before me this 5<sup>th</sup> day of November, 1990.



*Judy Ann Buttery*  
 \_\_\_\_\_  
 Notary Public

RECEIVED  
 BLM AZ STATE OFFICE  
 PHOENIX, ARIZONA  
 DEC 4 2 43 PM '90

16



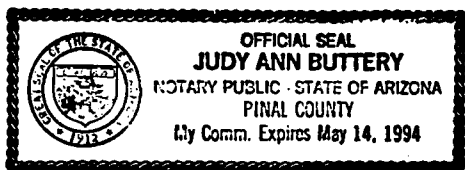


ORIGINAL AND AMENDED LOCATION NOTICES

<u>Claim</u>	<u>Book or Docket</u>	<u>Page</u>	<u>BLM Serial No. (AMC)</u>
Wedge No. 1	431	418	67025 -

*Edward C. John*  
 \_\_\_\_\_  
 E. C. John for ASARCO Incorporated

SUBSCRIBED and sworn to before me this 5th day of November, 1990.



*Judy Ann Buttery*  
 \_\_\_\_\_  
 Notary Public

RECEIVED  
 B.L.M. AZ STATE OFFICE  
 DEC 4 2 43 PM '90  
 PHOENIX, ARIZONA



UNITED STATES  
DEPARTMENT OF THE INTERIOR  
BUREAU OF LAND MANAGEMENT

RECEIPT AND ACCOUNTING ADVICE

NO. 1662468  
SM/AZ 12/04/90

Subject: AFFIDAVITS OF ASSESSMENT WORK (1080) ✓ 2 58 12 5,400.00

Applicant: ASARCO INCORPORATED  
RAY UNIT  
P. O. BOX 8  
HAYDEN, AZ 85235

Remitter: SAME - CK #052952

*ok gi*

Assignor:

LEASE MANAGEMENT DATA										
<input type="checkbox"/> NEW <input type="checkbox"/> UPDATE <input type="checkbox"/> PAYMENT										
ORIGINAL SERIAL NO.	ASG.	TYPE	ST.	CTY.	FUND SYMBOL			ACRES/UNITS	RATE	
AMC 67025, ET AL										
AMOUNT	ANV. DATE	EXP. DATE	BILL CYC.	S/C	DISTRICT	NEXT BILL	MISC. DATA	U of M	ACTUAL UNITS	
ASSIGNMENT SERIAL NO.	ASG.	TYPE	ST.	CTY.	FUND SYMBOL			ACRES/UNITS	RATE	
AMOUNT	ANV. DATE	EXP. DATE	BILL CYC.	S/C	DISTRICT	NEXT BILL	MISC. DATA	U of M	ACTUAL UNITS	

APPLY REMITTANCE			
ACTION	FUND SYMBOL	CTY.	AMOUNT
FILING FEE			
RENTAL			
UNEARNED			
REFUND			
TOTAL			
AMOUNT DUE			

Remarks:

*Acknowledged spm*

BY: \_\_\_\_\_ DATE: \_\_\_\_\_

Lease in Escrow?  
 KGS?  
 Auto Escalates?  
 Auto Renew?

Of Interest?  
 Operating Rights?  
 Operator  
 Bond Filed?

**FOR MMS USE ONLY**

BILLEE	FOREST REFUGE
NUMBER	
OCS SECTION	
CODE	



5/11/95

1709-152



OFFICIAL RECORDS OF  
PINAL COUNTY RECORD  
KATHLEEN C. FELIX

DATE: 14NOV90 TIME: 11  
FEE: \$5.00 \$4.00 \$5.00  
PAGES: 002  
DOCKET: 1709 PAGE: 15  
INSTRUMENT # 993203

AFFIDAVIT OF LABOR PERFORMED  
AND IMPROVEMENTS MADE

66892 sc  
gji

STATE OF ARIZONA }  
                                  } ss  
COUNTY OF PINAL }

E. C. John, acting for ASARCO Incorporated, claimant, being first duly sworn, deposes and says that he is a citizen of the United States, more than eighteen years of age and resides at Kearny in Pinal County, State of Arizona, and is personally acquainted with the claims listed below;

that the required annual work and/or improvements have been completed for the benefit of, and for the purpose of holding claims listed below, situated in the Mineral Creek Mining District, Pinal County, Arizona;

That the said mining claims are contiguous and are consolidated into one group for common exploration and development;

that between the 10th day of June, 1990, and the 17th day of June, 1990, at least two hundred dollars (\$200) worth of work and improvements were done and performed to benefit said claims. Such work and improvements were made by and at the expense of ASARCO Incorporated, owner of said claims, for the purpose of complying with the laws of the United States pertaining to annual assessment work, and consisted of drilling diamond drill hole No. 1175 from a depth of 0 feet to a depth of 250 feet.

Said diamond drill work was performed by Longyear Drilling Company, contractor.

The location notices of the following claims are located in Section 3, Township 3 South, Range 13 East, G. & S. R. B. & M.

RECEIVED  
BL.M. AZ STATE OFFICE  
Dec 4 2 44 PM '90  
PHOENIX, ARIZONA

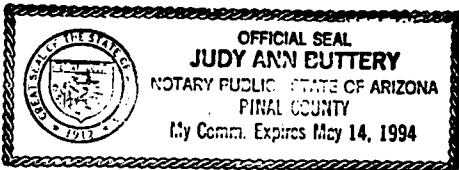
Fee Rec'd  
Mi

ORIGINAL LOCATION NOTICES

<u>Claim</u>	<u>Book or Docket</u>	<u>Page</u>	<u>BLM Serial No. (AMC)</u>
Portland 6	683	164	67374
Portland 7	683	165	67375

*Edward C. John*  
 \_\_\_\_\_  
 E. C. John for ASARCO Incorporated

SUBSCRIBED and sworn to before me this 5th day of November, 1990.



*Judy Ann Buttery*  
 \_\_\_\_\_  
 Notary Public

RECEIVED  
 BLM AZ STATE OFFICE  
 Dec 4 2 44 PM '90  
 PHOENIX, ARIZONA



5/14/15

1709-154



OFFICIAL RECORDS OF  
PINAL COUNTY RECORDER  
KATHLEEN C. FELIX

AFFIDAVIT OF LABOR PERFORMED  
AND IMPROVEMENTS MADE

DATE: 14NOV90 TIME: 1130  
FEE: \$5.00 \$4.00 \$5.00  
PAGES: 002  
DOCKET: 1709 PAGE: 154  
INSTRUMENT # 993204

STATE OF ARIZONA }  
COUNTY OF PINAL } SS

66892SG  
lji

E. C. John, acting for ASARCO Incorporated, claimant, being first duly sworn, deposes and says that he is a citizen of the United States, more than eighteen years of age and resides at Kearny in Pinal County, State of Arizona, and is personally acquainted with the claims listed below;

that the required annual work and/or improvements have been completed for the benefit of, and for the purpose of holding claims listed below, situated in the Mineral Creek Mining District, Pinal County, Arizona;

that between the 10th day of June, 1990, and the 17th day of June, 1990, at least one hundred dollars (\$100) worth of work and improvements were done and performed to benefit said claims. Such work and improvements were made by and at the expense of ASARCO Incorporated, owner of said claims, for the purpose of complying with the laws of the United States pertaining to annual assessment work, and consisted of drilling diamond drill hole No. 1175 from a depth of 0 feet to a depth of 250 feet.

Said diamond drill work was performed by Longyear Drilling Company, contractor.

The location notices of the following claims are located in Section 34, Township 2 South, Range 13 East, G. & S. R. B. & M.

RECEIVED  
B.L.M. AZ STATE OFFICE  
DEC 4 2 44 PM '90  
PHOENIX, ARIZONA

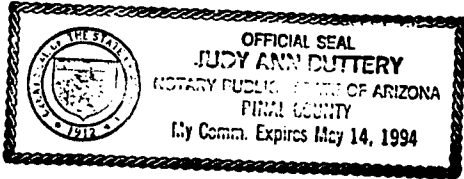
Free Rec'd lji

ORIGINAL LOCATION NOTICE

<u>Claim</u>	<u>Book or Docket</u>	<u>Page</u>	<u>BLM Serial No. (AMC)</u>
Portland 5	683	163	67373

*Edward John*  
 \_\_\_\_\_  
 E. C. John for ASARCO Incorporated

SUBSCRIBED and sworn to before me this 5<sup>th</sup> day of November, 1990.



*Judy Ann Duttery*  
 \_\_\_\_\_  
 Notary Public

RECEIVED  
 BLM, AZ STATE OFFICE  
 DEC 4 2 44 PM '90  
 PHOENIX, ARIZONA

SHIS

OFFICIAL RECORDS OF  
 PINAL COUNTY RECORD  
 KATHLEEN C. FELIX

DATE: 14NOV90 TIME: 11  
 FEE: \$5.00 \$4.00 \$5.00  
 PAGES: 003  
 DOCKET: 1709 PAGE: 144  
 INSTRUMENT # 993200

AFFIDAVIT OF LABOR PERFORMED  
AND IMPROVEMENTS MADE

STATE OF ARIZONA }  
                          } ss  
COUNTY OF PINAL }

6689250  
Kf

E. C. John, acting for ASARCO Incorporated, claimant, being first duly sworn, deposes and says that he is a citizen of the United States, more than eighteen years of age and resides at Kearny in Pinal County, State of Arizona, and is personally acquainted with the claims listed below;

that the required annual work and/or improvements have been completed for the benefit of, and for the purpose of holding claims listed below, situated in the Riverside Mining District, Pinal County, Arizona;

that the said mining claims are contiguous and are consolidated into one group for common exploration and development;

that between the 4th day of June, 1990, and the 8th day of June, 1990, at least four thousand nine hundred dollars (\$4,900) worth of work and improvements were made by and at the expense of ASARCO Incorporated, owner of said claims, for the purpose of complying with the laws of the United States pertaining to annual assessment work, and consisted of drilling diamond drill hole No. 1163 from a depth of 1054 feet to a depth of 1221 feet.

Said diamond drill work was performed by Longyear Drilling Company, contractor.

The location notices of the following claims are located in Sections 7 and 18, Township 4 South, Range 14 East, and Section 13, Township 4 South, Range 13 East, G. & S. R. B. & M.

RECEIVED  
B.L.M. AZ STATE OFFICE  
DEC 4 2 44 PM '90  
PHOENIX, ARIZONA

Fee Rec'd  
Kf  
49

ORIGINAL AND AMENDED LOCATION NOTICES


<u>Claim</u>	<u>Book or Docket</u>	<u>Page</u>	<u>BLM Serial No. (AMC)</u>
Erman No. 1	537	209	67124
Amended	974	163	
Erman No. 2	537	210	67125
Amended	974	165	
Erman No. 3	537	211	67126
Amended	974	167	
Erman No. 4	537	212	67127
Amended	974	169	
Erman No. 5	537	213	67128
Amended	974	171	
Erman No. 6	537	214	67129
Amended	974	173	
Erman No. 7	537	215	67130
Amended	974	175	
Erman No. 8	537	216	67131
Amended	974	177	
Erman No. 9	537	217	67132
Amended	974	179	
Erman No. 10	537	218	67133
Amended	974	181	
Erman No. 11	537	219	67134
Amended	974	183	
Erman No. 12	537	220	67135
Amended	974	185	
Erman No. 13	537	221	67136
Amended	974	187	
Erman No. 14	537	222	67137
Amended	974	189	
Erman No. 15	537	223	67138
Amended	974	191	
Erman No. 16	537	224	67139
Amended	974	193	
Erman No. 17	537	225	67140
Amended	974	195	
Erman No. 18	537	226	67141
Amended	974	197	
Erman No. 19	537	227	67142
Amended	974	199	
Erman No. 20	537	228	67143
Amended	974	201	
Erman No. 21	537	229	67144
Amended	974	203	
Erman No. 22	537	230	67145
Amended	974	205	
Erman No. 23	537	231	67146
Amended	974	207	
Erman No. 24	537	232	67147
Amended	974	209	

RECEIVED  
B.L.M. AZ STATE OFFICE  
DEC 7 4 46 PM '80  
PHOENIX ARIZONA

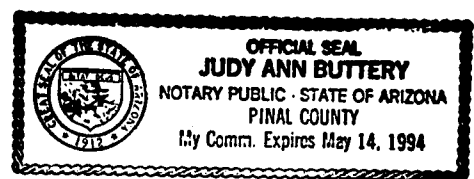
ORIGINAL AND AMENDED LOCATION NOTICES


<u>Claim</u>	<u>Book or Docket</u>	<u>Page</u>	<u>BLM Serial No. (AMC)</u>
Erman No. 25	537	233	67148
Amended	974	211	
Erman No. 26	537	234	67149
Amended	974	213	
Erman No. 27	537	235	67150
Amended	974	215	
Erman No. 28	537	236	67151
Amended	974	217	
Erman No. 29	537	237	67152
Amended	974	219	
Erman No. 30	542	378	67153
Amended	974	221	
Erman No. 31	542	379	67154
Amended	974	223	
River No. 4	673	389	67155
River No. 5	673	390	67156
River No. 6	673	391	67157
River No. 7	673	392	67158
River No. 8	673	393	67159
River No. 9	673	394	67160
River No. 13	673	398	67161
River No. 14	673	399	67162
River No. 15	673	400	67163
River No. 16	673	401	67164
River No. 17	673	402	67165
River No. 18	673	403	67166
River No. 22	673	404	67167
River No. 23	673	405	67168
River No. 24	673	406	67169
River No. 25	673	407	67170
River No. 26	673	408	67171
River No. 27	673	409	67172

RECEIVED  
 B.L.M. AZ STATE OFFICE  
 DEC 4 2 44 PM '90

  
 \_\_\_\_\_  
 E. C. John for ASARCO Incorporated

SUBSCRIBED and sworn to before me this 5<sup>th</sup> day of November, 1990.



  
 \_\_\_\_\_  
 Notary Public





6689256  
Eji

AFFIDAVIT OF LABOR PERFORMED  
AND IMPROVEMENTS MADE

RECEIVED  
B.L.N. AZ STATE OFFICE  
DEC 4 2 45 PM '90  
PHOENIX, ARIZONA

STATE OF ARIZONA            }  
  } SS  
COUNTY OF PINAL            }

E. C. John, acting for ASARCO Incorporated, claimant, being first duly sworn, deposes and says that he is a citizen of the United States, more than eighteen years of age and resides at Kearny in Pinal County, State of Arizona, and is personally acquainted with the claims listed below;

that the required annual work and/or improvements have been completed for the benefit of, and for the purpose of holding claims listed below, situated in the Banner Mining District, Gila County, Arizona;

that between the 15th day of July, 1990, and the 31st day of August, 1990, at least four hundred dollars (\$400) worth of work and improvements were done and performed to benefit said claims. Such work and improvements were made by and at the expense of ASARCO Incorporated, owner of said claims, for the purpose of complying with the laws of the United States pertaining to annual assessment work, and consisted of cleaning and improving the access road to the mining claims whose location notices are located in Section 11, Township 5 South, Range 15 East, G. & S. R. B.

Said work was performed by ASARCO Incorporated.

Fee Rec'd  
Eji  
4

ORIGINAL AND AMMENDED LOCATION NOTICES

<u>Claim</u>	<u>Book or Docket</u>	<u>Page</u>	<u>BLM Serial No. (AMC)</u>
Dick No. 17	62	354	67021
Dick No. 18	62	355	67022
Dick No. 19	62	356	67023
Dick No. 20	62	357	67024

RECEIVED  
 B.L.M. AZ STATE OFFICE  
 DEC 4 2 45 PM '90  
 PHOENIX, ARIZONA

*Edward John*  
 \_\_\_\_\_  
 E. C. John for ASARCO Incorporated

SUBSCRIBED and sworn to before me this 19 day of October, 1990.

*Fettie B. Crossland*  
 \_\_\_\_\_  
 Notary Public  
 Commission Expires 8/18/94



*\$10.00 + \$4.00 + ENV.  
 3:00 ck# VR 052769*

**595521**

C STATE OF ARIZONA, County of Gila, ss; I do hereby certify that the within instrument was filed and recorded at request of Asarco Incorporated

Date Oct. 19, 1990 Time 3:00 P. M., Docket 814 Official Records Page s. 62 & 63  
 Records of Gila County, Arizona.

WITNESS my hand and official seal the day and year first above written.

MARY V. DE PAOLI, County Recorder  
 By *Paula Mitchell* Deputy

*Asarco Incorporated  
 attn: E.C. John  
 P.O. Box 8  
 Hayden, Az. 85235*

MICROFILMED  
 Compared

4

6689256  
Lji

RECEIVED  
B.L.M. AZ STATE OFFICE  
DEC 4 2 45 PM '90  
PHOENIX, ARIZONA

AFFIDAVIT OF LABOR PERFORMED  
AND IMPROVEMENTS MADE

STATE OF ARIZONA            }  
  }  SS  
COUNTY OF PINAL            }

E. C. John, acting for ASARCO Incorporated, claimant, being first duly sworn, deposes and says that he is a citizen of the United States, more than eighteen years of age and resides at Kearny in Pinal County, State of Arizona, and is personally acquainted with the claims listed below;

that the required annual work and/or improvements have been completed for the benefit of, and for the purpose of holding claims listed below, situated in the Banner Mining District, Gila County, Arizona;

that the said mining claims are all contiguous and are consolidated into one group for common exploration and development;

that on the 3rd day of June, 1990, at least eight hundred dollars (\$800) worth of work and/or improvements were made by and at the expense of ASARCO Incorporated, owner of said claims, for the purpose of complying with the laws of the United States pertaining to annual assessment work, and consisted of drilling diamond drill hole No. KC-37 from a depth of 723 feet to a depth of 733 feet.

The Longyear Drilling Company, contractor, was employed by said owner and performed the above work.

The location notices are located within Section 27, Township 4 South, Range 15 East, G. & S. R. B. & M.

Fee Rec'd  
Lji

ORIGINAL AND AMENDED LOCATION NOTICES


<u>Claim</u>	<u>Book or Docket</u>	<u>Page</u>	<u>BLM Serial No. (AMC)</u>
Black Eagle No. 1	49, Mines	550	67014
Black Eagle No. 2	49, Mines	550	67015
Black Eagle No. 3	49, Mines	551	67016
Black Eagle No. 4	49, Mines	551	67017
Black Eagle No. 5	49, Mines	551	67018
Black Eagle No. 6	49, Mines	552	67019
Fraction No. 6		160	67020
Amended		226	
Amended		250	
Chilito No. 9	47, Mines	586	67013
Amended		224	
Amended		225	

RECEIVED  
 B.L.M. AZ STATE OFFICE  
 DEC 4 2 45 PM '90  
 PHOENIX, ARIZONA

*Edward John*  
 E. C. John for ASARCO Incorporated

SUBSCRIBED and sworn to before me this 19<sup>th</sup> day of October, 1990.

*Edward D. Crossland*  
 Notary Public  
 Commission Expires 8/13/94



595522

B.1000 + 84.00 + ENV.  
 3:00 AM # VR 052769

STATE OF ARIZONA, County of Gila, ss;  
 I do hereby certify that the within instrument was filed and recorded at request of Asarco Incorporated

Date Oct. 19, 1990 Time 3:00 P. M., Docket 814 Official Records Page s 64 & 65  
 Records of Gila County, Arizona.

WITNESS my hand and official seal the day and year first above written.

MARY V. DE PAOLI, County Recorder

By Paula Mitchell, Deputy

MICROFILMED  
 Compared



668925G  
Eji

AFFIDAVIT OF LABOR PERFORMED  
AND IMPROVEMENTS MADE

RECEIVED  
B.L.M. AZ STATE OFFICE  
DEC 4 2 45 PM '90  
PHOENIX, ARIZONA

STATE OF ARIZONA            )  
  ) ss  
COUNTY OF PINAL            )

E. C. John, acting for ASARCO Incorporated, claimant, being first duly sworn, deposes and says that he is a citizen of the United States, more than eighteen years of age and resides at Kearny in Pinal County, State of Arizona, and is personally acquainted with the claims listed below;

that the said mining claims are all contiguous and are consolidated into one group for common exploration and development;

that the said claims are situated in the Banner Mining District, Gila County, Arizona, the location notices of which are recorded in the office of the County Recorder of said county;

that between the 1st day of June, 1990, and the 3rd day of June, 1990, at least one thousand seven hundred dollars (\$1,700) worth of work and/or improvements were made by and at the expense of ASARCO Incorporated, owner of said claims, for the purpose of complying with the laws of the United States pertaining to annual assessment work, and consisted of repairing the road leading to the drill site and drilling diamond drill hole No. KC-51 from a depth of 1043 feet to a depth of 1143 feet. Longyear Drilling Company, contractor, was employed by said owner and performed the above drilling. Employees of ASARCO Incorporated performed the road work.

The location notices are located in Sections 22 and 27, Township 4 South, Range 15 East, G. & S. R. B. & M.

Fee Rec'd  
Eji



ORIGINAL AND AMENDED LOCATION NOTICES

<u>Claim</u>	<u>Book or Docket</u>	<u>Page</u>	<u>BLM Serial No. (AMC)</u>
Chilito No. 6	47, Mines	581	66996
Amended	42, Mines 225	140	
Chilito No. 7	47, Mines	582	66997
Amended	42, Mines 225	141	
Chilito No. 8	47, Mines	583	66998
Amended	225	142	
Copper Glance No. 1 (Chilito 12)	41, Mines	464	66999
Amended	42, Mines	246	
Amended	225	145	
Copper Glance No. 2 (Chilito 13)	41, Mines	465	67000
Amended	42, Mines	247	
Amended	225	146	
Two Bridges (Chilito 14)	47, Mines	559	67001
Amended	42, Mines	248	
Amended	225	147	
Evener (Chilito 15)	47, Mines	560	
Amended	42, Mines	249	
Amended	225	148	
Copper Glance No. 7 (Chilito 19)	41, Mines	466	
Amended	42, Mines	250	
Amended	225	149	
Chilena No. 3 (Chilito 29)	47, Mines	556	
Amended	42, Mines	260	
Amended	225	159	
Chilena No. 4 (Chilito 30)	47, Mines	557	67005
Amended	42, Mines	261	
Amended	225	160	
Chilena No. 5 (Chilito 32)	47, Mines	558	67006
Amended	42, Mines	262	
Amended	225	161	
Chilena No. 2 (Chilito 33)	47, Mines	555	67007
Amended	42, Mines	263	
Amended	225	162	
Chilito No. 42	238	465	67008
Ethel	41, Mines	12	67009
Spring	47, Mines	121	67010

RECEIVED  
 B.L.M. AZ STATE OFFICE  
 DEPT 4 2 35 PM '99  
 PHOENIX ARIZONA  
 67005

ORIGINAL AND AMENDED LOCATION NOTICES

<u>Claim</u>	<u>Book or Docket</u>	<u>Page</u>	<u>BLM Serial No. (AMC)</u>
Drusilla	47, Mines	93	67011
Fanny	47, Mines	94	67012


2/17

*Edward C. John*  
 \_\_\_\_\_  
 E. C. John for ASARCO Incorporated

SUBSCRIBED and sworn to before me this 19 day of October, 1990.

*Ettie S. Crossland*  
 \_\_\_\_\_  
 Notary Public

*Commission expires 8/19/94*



\$10.00 + \$4.00 + ENV.  
3:00 CR# VR 052789

595523

I do hereby certify that the within instrument was filed and recorded at request of Asarco Incorporated  
 Date Oct. 19, 1990 Time 3:00 P. M., Docket 814 Official Records Page s 66-68  
 Records of Gila County, Arizona.

WITNESS my hand and official seal the day and year first above written.

MARY V. DE PAOLI, County Recorder  
 By *Paula Mitchell*, Deputy

MICROFILMED  
Compared

6689256  
lyi

AFFIDAVIT OF LABOR PERFORMED

AND IMPROVEMENTS MADE

STATE OF ARIZONA            )  
  ) ss  
COUNTY OF PINAL            )

RECEIVED  
B.L.M. AZ STATE OFFICE  
DEC 4 2 45 PM '90  
PHOENIX, ARIZONA

E. C. John, acting for ASARCO Incorporated, claimant, being first duly sworn, deposes and says that he is a citizen of the United States, more than eighteen years of age and resides at Kearny in Pinal County, State of Arizona, and is personally acquainted with the claims listed below;

that the said mining glaims are all contiguous and are consolidated into one group for common exploration and development;

that the said mining claims are situated in the Banner Mining District, Gila County, Arizona, the location notices of which are recorded in the office of the County Recorder of said county;

that on the 4th day of June, 1990, at least five hundred dollars (\$500) worth of work and improvements were made by and at the expense of ASARCO Incorporated, owner of said claims, for the purpose of complying with the laws of the United States pertaining to annual assessment work, and consisted of drilling diamond drill hole No. KC-31 from a depth of 233 feet to a depth of 243 feet.

Said diamond drill work was performed by Longyear Drilling Company, contractor.

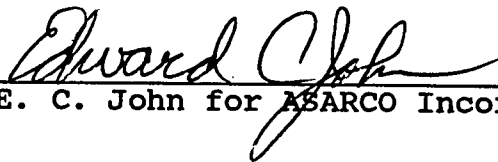
The location notices of the following claims fall within Section 27, Township 4 South, Range 15 East, G. & S. R. B. & M.

Fee Rec'd  
lyi  
5


ORIGINAL AND AMENDED LOCATION NOTICES


<u>Claim</u>	<u>Book or Docket</u>	<u>Page</u>	<u>BLM Serial No. (AMC)</u>
Chilito No. 1	47, Mines	577	66991
Amended	225	136	
Chilito No. 2	47, Mines	580	66992
Amended	225	137	
Cobre Verde No. 8	41, Mines	464	66993
(Chilito No. 3)	42, Mines	244	
Amended	224	334	
Amended	225	138	
Chilito No. 4	47, Mines	578	66994
Amended	225	139	
Chilito No. 41	225	170	66995

RECEIVED  
 BLM. AZ STATE OFFICE  
 PHOENIX, ARIZONA  
 DEC 4 2 45 PM '90

  
 E. C. John for ASARCO Incorporated

SUBSCRIBED and sworn to before me this 19 day of October, 1990.

  
 Notary Public  
 Commission expires 8/18/94



B10.00 + 84.00 + ENV  
 3:00 CR# VR 052769

595524

STATE OF ARIZONA, County of Gila, ss;  
 I do hereby certify that the within instrument was filed and recorded at request of Asarco Incorporated

Date Oct. 19, 1990 Time 3:00 P. M., Docket 814 Official Records Page s 69 & 70  
 Records of Gila County, Arizona.

WITNESS my hand and official seal the day and year first above written.

MARY V. DE PAOLI, County Recorder  
 By Paula Mitchell, Deputy

MICROFILMED

Compared

STATE OF ARIZONA, } ss. I hereby certify that the within instrument was filed and recorded  
County of Gila } Sep. 4, 19 90, at 2:30 P.M.  
In Docket No. 809 Page 736 at the request of  
Robert T. McKusick

Fee No.:  
**593795**

67896 SG  
ep

When recorded mail to:

Robert T. McKusick  
Route 1, Box 35-D *Pick up*  
Globe, Arizona 85501 *425-5051*

Witness my hand and official seal,

MARY V. DE PAOLI

County Recorder

By Kaycee Reeco  
Deputy Recorder

Fee: \$  
\$10.00 + \$4.00  
2:30  
C 4041

# AFFIDAVIT OF PERFORMANCE OF ANNUAL WORK

State of Arizona } LABOR REQUIREMENTS TO SEPTEMBER 1, 1991  
County of GILA } ss. Name Docket Page A MC Number  
TRAVIS # 1 151 461 A MC 67986  
TRAVIS # 2 151 462 A MC 67987  
TRAVIS # 4 306 641 A MC 67988

1. ROBERT T. MCKUSICK

Name  
Route 1, Box 35-D, Kellner Canyon, Phone (602) 425-5051

Address  
Globe, Arizona 85501

City State Zip

RECEIVED  
D.L.M. AZ STATE OFFICE  
DEC 03 1990  
7:45 A.M.  
PHOENIX, ARIZONA

being duly sworn according to law deposes and says that they are a citizen of the United States more than eighteen years of age and that all of the facts set forth in this affidavit are true and correct according to the best of their knowledge, information and belief.

- That they are personally acquainted with the mining claim named TRAVIS # 1, TRAVIS # 2, & TRAVIS # 4 of the TRAVIS GROUP situate in the MIAMI Mining District, GILA County, Arizona, the location of which is recorded in the office of the County Recorder of that County in Book See above, Page See above. Notice of location is posted in Sections 3 and 10, Township 1 South, Range 14 East, G&SRB&M.
- That between the dates of September 1, 1989 and September 1, 1990 at least THREE HUNDRED (\$300.00) dollars worth of work and improvements were done and performed upon this claims not including location work.
- The work and improvements were made by and at the expense of ROBERT T. MCKUSICK and CHARMION R. MCKUSICK, husband and wife, owners of the mine for the purpose of complying with the laws of the United States pertaining to assessments or annual work.
- Kathleen Condit, John S. Beamon, and Robert T. McKusick

were the names of the persons employed by the owner who labored to do the work and improvements.

6. The work and improvements done were Road work leading to and upon said claims, clearing brush from said road, Special minerals were mined and gathered for production of electronic radiation shields by BIOMAGNETIC RESEARCH. Materials were mined for production of Plant Catalyst. Materials were sold at a profit. The above claims are contiguous and held in one compact body or Group. The work done on or for the benefit of one such claim was for the benefit of all such claims in the Group, and is at least worth THREE HUNDRED (\$300.00) DOLLARS.

Dated 4 September 1990

Robert T. McKusick  
Signature

Subscribed to and sworn before me, a Notary Public, this 4<sup>th</sup> day of September, 1990, by Robert T. McKusick

My Commission expires 4-9-91

Patricia P. Nolan  
Notary Public





NOV 15 1990

**AFFIDAVIT OF LABOR PERFORMED  
AND IMPROVEMENTS MADE**

101235  
67544  
294346

7:45 A.M.  
PHOENIX, ARIZO

11-13-90 8:55 A.M. 14.00  
STATE OF ARIZONA, County of Graham, ss Fee \$ No.

I hereby certify that the within instrument was filed and record request of Phelps Dodge Corp  
In Docket No. 430 Page 565-7 and Indexed in  
Witness my hand and official seal the day and year afore  
SHIRLEY ANGLE  
COUNTY RECORDER BY *Jamie Denson*




STATE OF ARIZONA )  
County of Greenlee ) ss:

Fred J. Menzer, being first duly sworn, deposes and says that he is a citizen of the United States and more than eighteen (18) years of age, and resides in Morenci, County of Greenlee, State of Arizona, and is personally acquainted with the mining claims situated in the Lone Star Mining District, Graham County, Arizona, the names and books and pages of recording in the office of the County Recorder of Graham County, Arizona, and the Bureau of Land Management serial numbers and the location of the Notices of Location of which are described in Exhibit "A" attached hereto and by this reference incorporated herein.

That between 12 o'clock noon September 1, 1989 and 12 o'clock noon September 1, 1990 at least One Hundred Dollars (\$100.00) worth of work and improvements were done and performed for the benefit of each of the aforementioned claims. Such work and improvements were made by and at the expense of Phelps Dodge Corporation, owners of said claims, whose address is 4521 St. Hwy. 666, Morenci, Arizona, 85540-9795, for the purpose of complying with the laws of the United States pertaining to assessment or annual work and Drilling Services Company of Chandler, Arizona was the entity employed by said owner and who labored upon said claims, did said work and improvements, the same being as follows; to wit: Diamond drilling in ten exploration holes numbered LS-179 through LS-188. A total of 4,842 feet was drilled, along with the construction of ten drill sites.


Said labor was performed and improvements made at the expense of Phelps Dodge Corporation for the benefit of each and all of said mining claims comprising said contiguous group as part of a general plan of exploration, improvements and development, and they tend to explore, improve and develop each and all of said mining claims. The amount expended for and the value of said labor and improvements is more than One Hundred Dollars (\$100.00) for each of the mining claims and at least said amount was allocated to each of the mining claims. Said expenditure was made in good faith for the purpose of

exploring, improving and developing said contiguous groups of mining claims, and was intended as annual labor and improvements for each and all of the above-described unpatented mining claims for the assessment year ending at 12 o'clock Meridian, September 1, 1990.

  
For Phelps Dodge Corporation

STATE OF ARIZONA }  
County of Greenlee } ss:

Subscribed and sworn to before me this 8th day of November, 1990, by Fred J. Menzer.



  
Notary Public

My Commission Expires:

My Commission Expires March 18, 1993

RECEIVED  
B.L.M. AZ STATE OFFICE  
NOV 15 1990  
7:45 A.M.  
PHOENIX, ARIZONA

**EXHIBIT "A"**

<u>Name of Claim</u>	<u>Recorded</u>		<u>Location Notice is Posted in</u>			<u>BLM Serial Number</u>
	<u>Book</u>	<u>Page</u>	<u>Section</u>	<u>Township</u>	<u>Range</u>	
Ace 1A } Ace 2A } Ace 3A } Ace 4A }	415	311	Sec. 31,	T.5S.,	R.27E.	101235 } 101236 } 101237 } 101238 }
Senorbac 17A } Senorbac 18A } Senorbac 19A } Senorbac 20A } Senorbac 21A } Senorbac 22A } Senorbac 23A } Senorbac 24A } Senorbac 26A } Senorbac 27A } Senorbac 28A } Senorbac 29A } Senorbac 30A } Senorbac 31A } Senorbac 32A } Senorbac 34A } Senorbac 35A } Senorbac 36A }	415	291	Sec. 31,	T.5S.,	R.27E.	67544 } 67545 } 67546 } 67547 } 67548 } 67549 } 67550 } 67551 } 67553 } 67554 } 67555 } 67556 } 67557 } 67558 } 67559 } 67560 } 67561 } 67562 }
LS-37 } LS-38 } LS-39 } LS-40 } LS-41 }	415	297	Sec. 31,	T.5S.,	R.27E.	294346 } 294347 } 294348 } 294349 } 294350 }
	415	287	Sec. 31,	T.5S.,	R.27E.	
	415	285	Sec. 31,	T.5S.,	R.27E.	
	415	313	Sec. 31,	T.5S.,	R.27E.	
	415	289	Sec. 31,	T.5S.,	R.27E.	
	415	281	Sec. 31,	T.5S.,	R.27E.	
	415	283	Sec. 31,	T.5S.,	R.27E.	
	415	293	Sec. 31,	T.5S.,	R.27E.	
	415	295	Sec. 31,	T.5S.,	R.27E.	
	415	299	Sec. 31,	T.5S.,	R.27E.	
	415	301	Sec. 31,	T.5S.,	R.27E.	
	415	323	Sec. 31,	T.5S.,	R.27E.	
	415	325	Sec. 31,	T.5S.,	R.27E.	
	415	321	Sec. 31,	T.5S.,	R.27E.	
	415	315	Sec. 31,	T.5S.,	R.27E.	
	415	317	Sec. 31,	T.5S.,	R.27E.	
	415	329	Sec. 31,	T.5S.,	R.27E.	
	415	327	Sec. 31,	T.5S.,	R.27E.	
	415	331	Sec. 31,	T.5S.,	R.27E.	
	415	333	Sec. 31,	T.5S.,	R.27E.	
	415	309	Sec. 32,	T.5S.,	R.27E.	
	415	297	Sec. 31,	T.5S.,	R.27E.	
	415	307	Sec. 31,	T.5S.,	R.27E.	
	415	305	Sec. 31,	T.5S.,	R.27E.	
	415	319	Sec. 31,	T.5S.,	R.27E.	
	415	303	Sec. 31,	T.5S.,	R.27E.	

**RECEIVED  
B.L.M. AZ STATE OFFICE**

**NOV 15 1990**

**7:45 A.M.  
PHOENIX, ARIZONA**

*45/1  
4/2  
-7*

*58/2  
53  
-9*

*450  
00  
-6*

UNITED STATES  
DEPARTMENT OF THE INTERIOR  
BUREAU OF LAND MANAGEMENT

RECEIPT AND ACCOUNTING ADVICE

NO. 1662190  
SM/AZ 11/15/90

Subject: AFFIDAVITS OF ASSESSMENT WORK (27) ✓ 2 12 12 135.00

Applicant:

PHELPS DODGE CORPORATION  
MORENCI MINING  
P. O. BOX 187  
MORENCI, AZ 85540

SAME - CK #30216433

Remitter: 865-4521  
*ck in*

*OK*

Assignor:

LEASE MANAGEMENT DATA									
<input type="checkbox"/> NEW <input type="checkbox"/> UPDATE <input type="checkbox"/> PAYMENT									
ORIGINAL SERIAL NO.	ASG.	TYPE	ST.	CTY.	FUND SYMBOL			ACRES/UNITS	RATE
AMC 101235, ET AL									
AMOUNT	ANV. DATE	EXP. DATE	BILL CYC.	S/C	DISTRICT	NEXT BILL	MISC. DATA	U of M	ACTUAL UNITS
ASSIGNMENT SERIAL NO.	ASG.	TYPE	ST.	CTY.	FUND SYMBOL			ACRES/UNITS	RATE
AMOUNT	ANV. DATE	EXP. DATE	BILL CYC.	S/C	DISTRICT	NEXT BILL	MISC. DATA	U of M	ACTUAL UNITS

APPLY REMITTANCE			
ACTION	FUND SYMBOL	CTY.	AMOUNT
FILING FEE			
RENTAL			
UNEARNED			
REFUND			
TOTAL			
AMOUNT DUE			

Remarks:

*A cancelled check*

BY: \_\_\_\_\_ DATE: \_\_\_\_\_

- Lease in Escrow?
- KGS?
- Auto Escalates?
- Auto Renew?
- Of Interest?
- Operating Rights?
- Operator
- Bond Filed?

FOR MMS USE ONLY		
BILLEE		FOREST REFUGE
NUMBER		
OCS SECTION		
CODE		

ACCOUNTING ADVICE COPY



NOV 15 199

7:45 A.M.  
PHOENIX, ARIZO

**AFFIDAVIT OF LABOR PERFORMED  
AND IMPROVEMENTS MADE**

STATE OF ARIZONA )  
County of Greenlee )

101235  
ss: 66892  
283327  
296318  
298849 Lip



11-13-90 8:55 A.M.  
STATE OF ARIZONA, County of Graham, ss Fee \$14.00 No. 430  
I hereby certify that the within instrument was filed and record  
request of Phelps Dodge Corp  
In Docket No. 430 Page 568-72 and Indexed in Mir  
Witness my hand and official seal the day and year afores  
SHIRLEY ANGLE  
COUNTY RECORDER BY *Janice Dancer*

Fred J. Menzer, being first duly sworn, deposes and says that he is a citizen of the United States and more than eighteen (18) years of age, and resides in Morenci, County of Greenlee, State of Arizona, and is personally acquainted with the mining claims situated in the Lone Star Mining District, Graham County, Arizona, the names and books and pages of recording in the office of the County Recorder of Graham County, Arizona, and the Bureau of Land Management serial numbers and the location of the Notices of Location of which are described in Exhibit "A" attached hereto and by this reference incorporated herein.

That between 12 o'clock noon September 1, 1989 and 12 o'clock noon September 1, 1990 at least One Hundred Dollars (\$100.00) worth of work and improvements were done and performed for the benefit of each of the aforementioned claims. Such work and improvements were made by and at the expense of Phelps Dodge Corporation, owners of said claims, whose address is 4521 St. Hwy. 666, Morenci, Arizona, 85540-9795, for the purpose of complying with the laws of the United States pertaining to assessment or annual work and Drilling Services Company of Chandler, Arizona was the entity employed by said owner and who labored upon said claims, did said work and improvements, the same being as follows, to wit: Diamond drilling in ten exploration holes numbered LS-179 through LS-188. A total of 4,842 feet was drilled, along with construction of ten drill sites.

Said labor was performed and improvements made at the expense of Phelps Dodge Corporation for the benefit of each and all of said mining claims comprising said contiguous group as part of a general plan of exploration, improvements and development, and they tend to explore, improve and develop each and all of said mining claims. The amount expended for and the value of said labor and improvements is more than One Hundred Dollars (\$100.00) for each of the mining claims and at least said amount was allocated to each of the mining claims. Said expenditure was made in good faith for the purpose of




exploring, improving and developing said contiguous groups of mining claims, and was intended as annual labor and improvements for each and all of the above-described unpatented mining claims for the assessment year ending at 12 o'clock Meridian, September 1, 1990.

*F. Menzer*  
For Phelps Dodge Corporation

STATE OF ARIZONA }  
County of Greenlee } ss:

Subscribed and sworn to before me this 8th day of November, 1990, by Fred J. Menzer.



*Linda M. Stacy*  
Notary Public

My Commission Expires:

My Commission Expires March 16, 1993

RECEIVED  
B.L.M. AZ STATE OFFICE  
NOV 15 1990  
7:45 A.M.  
PHOENIX, ARIZONA

NOV 15 1990

7:45 A.M.  
PHOENIX, ARIZONA

EXHIBIT "A"

Name of Claim	Recorded		Location Notice is Posted in			BLM Serial Number
	Book	Page	Section	Township	Range	
Ace 5A ✓	416	918	Sec. 9,	T.6S.,	R.27E.	101239-
Ace 6A	416	920	Sec. 9,	T.6S.,	R.27E.	101240-
Ace 7A	416	922	Sec. 9,	T.6S.,	R.27E.	101241-
Ace 8A	416	924	Sec. 9,	T.6S.,	R.27E.	101242-
Ace 9A	416	926	Sec. 9,	T.6S.,	R.27E.	101243-
Ace 10A	416	928	Sec. 9,	T.6S.,	R.27E.	101244-
Ace 11A ✓	416	930	Sec. 9,	T.6S.,	R.27E.	101245-
Ace 12A	416	932	Sec. 9,	T.6S.,	R.27E.	101246-
Ace 13A	416	934	Sec. 9,	T.6S.,	R.27E.	101247-
Ace 14A	416	936	Sec. 9,	T.6S.,	R.27E.	101248-
Ace No. 15	324	264	Sec. 9,	T.6S.,	R.27E.	101249-
Ace No. 16	324	266	Sec. 18,	T.6S.,	R.27E.	101250-
Ace No. 17	324	268	Sec. 17,	T.6S.,	R.27E.	101251-
Ace 18-A ✓	410	355	Sec. 18,	T.6S.,	R.27E.	101252-
Delta No. 54 -	47	574	Sec. 9,	T.6S.,	R.27E.	67738.
Delta No. 55 -	51	469	Sec. 9,	T.6S.,	R.27E.	67739.
Delta No. 56 -	51	470	Sec. 9,	T.6S.,	R.27E.	67740.
Delta No. 57 -	46	185	Sec. 16,	T.6S.,	R.27E.	67741.
Delta No. 58 -	46	186	Sec. 9,	T.6S.,	R.27E.	67742.
Delta No. 59 -	46	187	Sec. 16,	T.6S.,	R.27E.	67743.
Delta No. 60 -	46	188	Sec. 9,	T.6S.,	R.27E.	67744.
Delta No. 61 -	46	189	Sec. 9,	T.6S.,	R.27E.	67745.
Delta No. 62 -	46	190	Sec. 9,	T.6S.,	R.27E.	67746.
Delta No. 63 -	51	468	Sec. 9,	T.6S.,	R.27E.	67747.
Delta No. 65 ✓	51	466	Sec. 9,	T.6S.,	R.27E.	67748.
Delta No. 67 ✓	51	467	Sec. 9,	T.6S.,	R.27E.	67749.
Epsilon No. 51 ✓	51	38	Sec. 9,	T.6S.,	R.27E.	67750.
Epsilon No. 52 ✓	51	39	Sec. 9,	T.6S.,	R.27E.	67751.
Garoga 4A ✓	416	948	Sec. 3,	T.6S.,	R.27E.	67755.
Garoga 5A	416	950	Sec. 3,	T.6S.,	R.27E.	67756.
Garoga 6A	416	952	Sec. 3,	T.6S.,	R.27E.	67757.
Garoga 7A	416	954	Sec. 3,	T.6S.,	R.27E.	67758.
Garoga 8A	416	956	Sec. 9,	T.6S.,	R.27E.	67759.
Garoga 9A	416	958	Sec. 9,	T.6S.,	R.27E.	67760.
Garoga 10A	416	960	Sec. 9,	T.6S.,	R.27E.	67761.
Garoga 11A	416	962	Sec. 9,	T.6S.,	R.27E.	67762.
Garoga 12A	416	964	Sec. 9,	T.6S.,	R.27E.	67763.
Garoga 13A ✓	416	966	Sec. 10,	T.6S.,	R.27E.	67764.
Garoga 14A	416	968	Sec. 10,	T.6S.,	R.27E.	67765.
Garoga 15A	416	970	Sec. 10,	T.6S.,	R.27E.	67766.
Garoga 16A	416	972	Sec. 10,	T.6S.,	R.27E.	67767.
Garoga #17	46	60	Sec. 9,	T.6S.,	R.27E.	67768.
Garoga #18	46	59	Sec. 9,	T.6S.,	R.27E.	67769.
Garoga #19	46	58	Sec. 9,	T.6S.,	R.27E.	67770.
Garoga #20	46	57	Sec. 9,	T.6S.,	R.27E.	67771.
Garoga #21	46	56	Sec. 10,	T.6S.,	R.27E.	67772.
Garoga #22	46	55	Sec. 10,	T.6S.,	R.27E.	67773.
Garoga #23	46	54	Sec. 10,	T.6S.,	R.27E.	67774.
Garoga #24	46	53	Sec. 10,	T.6S.,	R.27E.	67775.
Garoga #25 ✓	46	52	Sec. 10,	T.6S.,	R.27E.	67776.
Jinks No. 36A ✓	81	469	Sec. 9,	T.6S.,	R.27E.	67778.
Jinks No. 37A ✓	83	128	Sec. 16,	T.6S.,	R.27E.	67779.
Oso Ensenada #3 ✓	45	323	Sec. 4,	T.6S.,	R.27E.	67780.
Oso Ensenada #4	45	324	Sec. 3,	T.6S.,	R.27E.	67781.
Oso Ensenada #5	45	325	Sec. 4,	T.6S.,	R.27E.	67782.
Oso Ensenada #6	45	326	Sec. 3,	T.6S.,	R.27E.	67783.
Oso Ensenada #7 ✓	45	327	Sec. 4,	T.6S.,	R.27E.	67784.
Oso Ensenada #8 ✓	45	328	Sec. 3,	T.6S.,	R.27E.	67785.
Oso Ensenada #9	45	329	Sec. 4,	T.6S.,	R.27E.	67786.
Oso Ensenada #10	45	330	Sec. 3,	T.6S.,	R.27E.	67787.
Oso Ensenada #11	45	331	Sec. 4,	T.6S.,	R.27E.	67788.
Oso Ensenada #12	45	332	Sec. 3,	T.6S.,	R.27E.	67789.
Oso Ensenada #13	45	333	Sec. 4,	T.6S.,	R.27E.	67790.
Oso Ensenada #14 J	45	334	Sec. 3,	T.6S.,	R.27E.	67791.

NOV 15 1990

7:45 A.M.  
PHOENIX, ARIZONA

Name of Claim	Recorded		Location Notice is Posted in			BLM Serial Number
	Book	Page	Section	Township	Range	
Oso Ensenada #15 ✓	45	335	Sec. 4,	T.6S.,	R.27E.	67792
Oso Ensenada #16 ✓	45	336	Sec. 3,	T.6S.,	R.27E.	67793
Pond #1 ✓	45	303	Sec. 33,	T.5S.,	R.27E.	67794
Pond #2 ✓	45	304	Sec. 33,	T.5S.,	R.27E.	67795
Pond #3 ✓	45	305	Sec. 33,	T.5S.,	R.27E.	67796
Pond #4 ✓	45	306	Sec. 33,	T.5S.,	R.27E.	67797
Pond #5 ✓	45	307	Sec. 33,	T.5S.,	R.27E.	67798
Pond #6 ✓	45	308	Sec. 33,	T.5S.,	R.27E.	67799
Pond #7 ✓	45	309	Sec. 33,	T.5S.,	R.27E.	67800
Pond #8 ✓	45	310	Sec. 33,	T.5S.,	R.27E.	67801
Pond #9 ✓	45	311	Sec. 33,	T.5S.,	R.27E.	67802
Pond #10 ✓	45	312	Sec. 33,	T.5S.,	R.27E.	67803
Pond #11 ✓	45	313	Sec. 33,	T.5S.,	R.27E.	67804
Pond #12 ✓	45	314	Sec. 33,	T.5S.,	R.27E.	67805
Pond #13 ✓	45	315	Sec. 33,	T.5S.,	R.27E.	67806
Pond #14 ✓	45	316	Sec. 33,	T.5S.,	R.27E.	67807
Pond #15 ✓	45	317	Sec. 33,	T.5S.,	R.27E.	67808
Pond #16 ✓	45	318	Sec. 33,	T.5S.,	R.27E.	67809
Pond #17 ✓	45	319	Sec. 33,	T.5S.,	R.27E.	67810
Pond #18 ✓	45	320	Sec. 33,	T.5S.,	R.27E.	67811
Scalper #7A ✓	416	938	Sec. 8,	T.6S.,	R.27E.	67819
Scalper #8 ✓	40	344	Sec. 9,	T.6S.,	R.27E.	67820
Scalper #9A ✓	416	940	Sec. 9,	T.6S.,	R.27E.	67821
Scalper #10 ✓	40	346	Sec. 9,	T.6S.,	R.27E.	67822
Scalper #11A ✓	416	942	Sec. 9,	T.6S.,	R.27E.	67823
Scalper #12 ✓	40	348	Sec. 9,	T.6S.,	R.27E.	67824
Scalper #13A ✓	416	944	Sec. 9,	T.6S.,	R.27E.	67825
Scalper #14 ✓	40	350	Sec. 9,	T.6S.,	R.27E.	67826
Scalper #15A ✓	416	946	Sec. 9,	T.6S.,	R.27E.	67827
Scalper #16 ✓	40	352	Sec. 9,	T.6S.,	R.27E.	67828
Alpha #61A ✓	420	29	Sec. 20,	T.6S.,	R.27E.	67829
Alpha #62A ✓	420	31	Sec. 20,	T.6S.,	R.27E.	67830
Alpha #63A ✓	420	33	Sec. 20,	T.6S.,	R.27E.	67831
Alpha #64A ✓	420	35	Sec. 20,	T.6S.,	R.27E.	67832
Alpha #65A ✓	420	37	Sec. 20,	T.6S.,	R.27E.	67833
Alpha #66A ✓	420	39	Sec. 20,	T.6S.,	R.27E.	67834
Alpha #67A ✓	420	41	Sec. 20,	T.6S.,	R.27E.	67835
Alpha #68A ✓	420	43	Sec. 20,	T.6S.,	R.27E.	67836
Alpha #69 ✓	46	30	Sec. 20,	T.6S.,	R.27E.	67837
Alpha #70 ✓	46	31	Sec. 20,	T.6S.,	R.27E.	67838
Alpha #71 ✓	46	32	Sec. 20,	T.6S.,	R.27E.	67839
Alpha #72 ✓	46	33	Sec. 20,	T.6S.,	R.27E.	67840
Alpha #73 ✓	46	34	Sec. 20,	T.6S.,	R.27E.	67841
Alpha #74 ✓	46	35	Sec. 20,	T.6S.,	R.27E.	67842
Beta #61A ✓	45	542	Sec. 20,	T.6S.,	R.27E.	67844
Beta #62 ✓	45	543	Sec. 20,	T.6S.,	R.27E.	67845
Beta #63A ✓	45	544	Sec. 20,	T.6S.,	R.27E.	67846
Beta #64 ✓	46	545	Sec. 17,	T.6S.,	R.27E.	67847
Beta #65A ✓	45	546	Sec. 17,	T.6S.,	R.27E.	67848
Beta #66 ✓	45	547	Sec. 17,	T.6S.,	R.27E.	67849
Beta #67A ✓	45	548	Sec. 17,	T.6S.,	R.27E.	67850
Beta #68 ✓	45	549	Sec. 17,	T.6S.,	R.27E.	67851
Beta #69A ✓	45	550	Sec. 17,	T.6S.,	R.27E.	67852
Beta #70 ✓	45	551	Sec. 17,	T.6S.,	R.27E.	67853
Beta #71 ✓	45	552	Sec. 17,	T.6S.,	R.27E.	67854
Beta #72A ✓	45	553	Sec. 17,	T.6S.,	R.27E.	67855
Beta #73 ✓	45	554	Sec. 17,	T.6S.,	R.27E.	67856
Beta #74A ✓	45	555	Sec. 17,	T.6S.,	R.27E.	67857
Beta #75 ✓	45	556	Sec. 17,	T.6S.,	R.27E.	67858
Beta #76 ✓	45	557	Sec. 17,	T.6S.,	R.27E.	67859
Beta #77 ✓	45	558	Sec. 17,	T.6S.,	R.27E.	67860
Beta #78 ✓	45	559	Sec. 17,	T.6S.,	R.27E.	67861
Gamma #63 ✓	47	519	Sec. 17,	T.6S.,	R.27E.	67877
Gamma #65 ✓	45	472	Sec. 17,	T.6S.,	R.27E.	67878

NOV 15 1990

7:45 A.M.  
PHOENIX, ARIZONA

-3-

Name of Claim	Recorded		Location Notice is Posted in			BLM Serial Number
	Book	Page	Section	Township	Range	
Gamma #66 ✓	45	473	Sec. 17,	T. 6S.,	R. 27E.	67879.
Gamma #67 ✓	45	474	Sec. 17,	T. 6S.,	R. 27E.	67880.
Gamma #68 ✓	45	475	Sec. 17,	T. 6S.,	R. 27E.	67881.
Gamma #69 ✓	45	476	Sec. 17,	T. 6S.,	R. 27E.	67882.
Gamma #70 ✓	45	477	Sec. 17,	T. 6S.,	R. 27E.	67883.
Gamma No. 71 ✓	51	454	Sec. 17,	T. 6S.,	R. 27E.	67884.
Gamma No. 72 ✓	51	455	Sec. 17,	T. 6S.,	R. 27E.	67885.
Gamma #73 ✓	45	480	Sec. 17,	T. 6S.,	R. 27E.	67886.
Gamma #74 ✓	45	481	Sec. 17,	T. 6S.,	R. 27E.	67887.
Jinks No. 3 ✓	50	124	Sec. 17,	T. 6S.,	R. 27E.	67893.
Jinks No. 4 ✓	50	125	Sec. 17,	T. 6S.,	R. 27E.	67894.
Jinks No. 5 ✓	50	126	Sec. 20,	T. 6S.,	R. 27E.	67895.
Jinks No. 6 ✓	50	127	Sec. 20,	T. 6S.,	R. 27E.	67896.
Jinks No. 22A ✓	410	341	Sec. 18,	T. 6S.,	R. 27E.	67897.
Jinks No. 23A ✓	410	343	Sec. 18,	T. 6S.,	R. 27E.	67898.
Jinks No. 24 ✓	50	145	Sec. 17,	T. 6S.,	R. 27E.	67899.
Jinks No. 25 ✓	50	146	Sec. 17,	T. 6S.,	R. 27E.	67900.
Jinks No. 26 ✓	50	147	Sec. 17,	T. 6S.,	R. 27E.	67901.
Jinks No. 27A ✓	83	126	Sec. 17,	T. 6S.,	R. 27E.	67902.
LS- 1 ✓	405	418	Sec. 33,	T. 5S.,	R. 27E.	283327.
LS- 2	405	420	Sec. 33,	T. 5S.,	R. 27E.	283328.
LS- 3	405	422	Sec. 33,	T. 5S.,	R. 27E.	283329.
LS- 4	405	424	Sec. 33,	T. 5S.,	R. 27E.	283330.
LS- 5	405	426	Sec. 33,	T. 5S.,	R. 27E.	283331.
LS- 6	405	428	Sec. 33,	T. 5S.,	R. 27E.	283332.
LS- 7	405	430	Sec. 33,	T. 5S.,	R. 27E.	283333.
LS- 8	405	432	Sec. 33,	T. 5S.,	R. 27E.	283334.
LS- 9	405	434	Sec. 33,	T. 5S.,	R. 27E.	283335.
LS-10	405	436	Sec. 33,	T. 5S.,	R. 27E.	283336.
LS-11	405	438	Sec. 33,	T. 5S.,	R. 27E.	283337.
LS-12	405	440	Sec. 33,	T. 5S.,	R. 27E.	283338.
LS-13	405	442	Sec. 33,	T. 5S.,	R. 27E.	283339.
LS-14	405	444	Sec. 33,	T. 5S.,	R. 27E.	283340.
LS-15	405	446	Sec. 33,	T. 5S.,	R. 27E.	283341.
LS-16	405	448	Sec. 33,	T. 5S.,	R. 27E.	283342.
LS-17	405	450	Sec. 3,	T. 6S.,	R. 27E.	283343.
LS-18	405	452	Sec. 3,	T. 6S.,	R. 27E.	283344.
LS-19	405	454	Sec. 3,	T. 6S.,	R. 27E.	283345.
LS-20 ✓	405	456	Sec. 3,	T. 6S.,	R. 27E.	283346.
LS-42 ✓	416	902	Sec. 10,	T. 6S.,	R. 27E.	296318.
LS-43 ✓	416	904	Sec. 9,	T. 6S.,	R. 27E.	296319.
LS-44 ✓	416	906	Sec. 10,	T. 6S.,	R. 27E.	296320.
LS-45 ✓	416	908	Sec. 9,	T. 6S.,	R. 27E.	296321.
LS-46 ✓	416	910	Sec. 9,	T. 6S.,	R. 27E.	296322.
LS-47 ✓	416	912	Sec. 9,	T. 6S.,	R. 27E.	296323.
LS-48 ✓	416	914	Sec. 9,	T. 6S.,	R. 27E.	296324.
LS-49 ✓	416	916	Sec. 9,	T. 6S.,	R. 27E.	296325.
LS-50	419	992	Sec. 17,	T. 6S.,	R. 27E.	298849.
LS-51	419	994	Sec. 17,	T. 6S.,	R. 27E.	298850.
LS-52	419	996	Sec. 17,	T. 6S.,	R. 27E.	298851.
LS-53	419	998	Sec. 20,	T. 6S.,	R. 27E.	298852.
LS-54	420	001	Sec. 20,	T. 6S.,	R. 27E.	298853.
LS-55	420	003	Sec. 20,	T. 6S.,	R. 27E.	298854.
LS-56	420	005	Sec. 20,	T. 6S.,	R. 27E.	298855.
LS-57	420	007	Sec. 20,	T. 6S.,	R. 27E.	298856.
LS-58	420	009	Sec. 17,	T. 6S.,	R. 27E.	298859.
LS-59	420	011	Sec. 17,	T. 6S.,	R. 27E.	298858.
LS-60 ✓	420	013	Sec. 17,	T. 6S.,	R. 27E.	298859.

Form 137b-41  
(March 1994)

UNITED STATES  
DEPARTMENT OF THE INTERIOR  
BUREAU OF LAND MANAGEMENT

RECEIPT AND ACCOUNTING ADVICE

NO. 1662191

SM/AZ 11/15/90

Subject: AFFIDAVITS OF ASSESSMENT WORK (186) 2 13 12 930.00

Applicant:  
PHELPS DODGE CORPORATION  
MORENCI MINING  
P. O. BOX 187  
MORENCI, AZ 85540

Remitter: SAME - CK #30216434  
865-4521

*ok yj*

Assignor:

LEASE MANAGEMENT DATA									
<input type="checkbox"/> NEW <input type="checkbox"/> UPDATE <input type="checkbox"/> PAYMENT									
ORIGINAL SERIAL NO.	ASG.	TYPE	ST.	CTY.	FUND SYMBOL			ACRES/UNITS	RATE
AMC 101239, ET AL									
AMOUNT	ANV. DATE	EXP. DATE	BILL CYC.	S/C	DISTRICT	NEXT BILL	MISC. DATA	U of M	ACTUAL UNITS
ASSIGNMENT SERIAL NO.	ASG.	TYPE	ST.	CTY.	FUND SYMBOL			ACRES/UNITS	RATE
AMOUNT	ANV. DATE	EXP. DATE	BILL CYC.	S/C	DISTRICT	NEXT BILL	MISC. DATA	U of M	ACTUAL UNITS

APPLY REMITTANCE			
ACTION	FUND SYMBOL	CTY.	AMOUNT
FILING FEE			
RENTAL			
UNEARNED			
REFUND			
TOTAL			
AMOUNT DUE			

Remarks:

*Acknowledged sgm*

BY:

DATE:

Lease in Escrow?  
 KGS?  
 Auto Escalates?  
 Auto Renew?

Of Interest?  
 Operating Rights?  
 Operator  
 Bond Filed?

FOR MMS USE ONLY	
BILLEE NUMBER	FOREST REFUGE
OCS SECTION	
CODE	

ACCOUNTING ADVICE COPY



Form 1370-41  
(March 1984)

UNITED STATES  
DEPARTMENT OF THE INTERIOR  
BUREAU OF LAND MANAGEMENT

RECEIPT AND ACCOUNTING ADVICE

NO. 1662191

SM/AZ

11/15/90

Subject: AFFIDAVITS OF ASSESSMENT WORK (186)

2 13 12

930.00

Applicant:

PHELPS DODGE CORPORATION  
MORENCI MINING  
P. O. BOX 187  
MORENCI, AZ 85540

Remitter: SAME - CK #30216434  
865-4521

*ok y*

Assignor:

LEASE MANAGEMENT DATA									
<input type="checkbox"/> NEW <input type="checkbox"/> UPDATE <input type="checkbox"/> PAYMENT									
ORIGINAL SERIAL NO.	ASG.	TYPE	ST.	CTY.	FUND SYMBOL			ACRES/UNITS	RATE
AMC 101239, ET AL									
AMOUNT	ANV. DATE	EXP. DATE	BILL CYC.	S/C	DISTRICT	NEXT BILL	MISC. DATA	U of M	ACTUAL UNITS
ASSIGNMENT SERIAL NO.	ASG.	TYPE	ST.	CTY.	FUND SYMBOL			ACRES/UNITS	RATE
AMOUNT	ANV. DATE	EXP. DATE	BILL CYC.	S/C	DISTRICT	NEXT BILL	MISC. DATA	U of M	ACTUAL UNITS
APPLY REMITTANCE									
ACTION	FUND SYMBOL	CTY.	AMOUNT	Remarks:					
FILING FEE				<p><i>Acknowledged 5pm</i></p>					
RENTAL									
UNEARNED									
REFUND									
TOTAL									
AMOUNT DUE									
<input type="checkbox"/> Lease in Escrow? <input type="checkbox"/> KGS? <input type="checkbox"/> Auto Escalates? <input type="checkbox"/> Auto Renew?				Of Interest? Operating Rights? Operator Bond Filed?				<b>FOR MMS USE ONLY</b> BILLEE NUMBER OCS SECTION CODE FOREST REFUGE	

BY: \_\_\_\_\_ DATE: \_\_\_\_\_

ACCOUNTING ADVICE COPY

NOV 15 1990

7:45 A.M.  
PHOENIX, ARIZ

AFFIDAVIT OF LABOR PERFORMED  
AND IMPROVEMENTS MADE

STATE OF ARIZONA }  
County of Greenlee }

101235  
289500  
291882  
66892



11-13-90 8:55 A.M. 14.00 No. 430

STATE OF ARIZONA, County of Graham, ss Fee  
I hereby certify that the within instrument was filed and record  
request of Phelps Dodge Corp  
In Docket No. 430 Page 581-4 and indexed Mini  
Witness my hand and official seal the day and year afores  
SHIRLEY ANGLE  
COUNTY RECORDER BY Jamie Dunsen

Fred J. Menzer, being first duly sworn, deposes and says that he is a citizen of the United States and more than eighteen (18) years of age, and resides in Morenci, County of Greenlee, State of Arizona, and is personally acquainted with the mining claims situated in the Lone Star Mining District, Graham County, Arizona, the names and books and pages of recording in the office of the County Recorder of Graham County, Arizona, and the Bureau of Land Management serial numbers and the location of the Notices of Location of which are described in Exhibit "A" attached hereto and by this reference incorporated herein.

That between 12 o'clock noon September 1, 1989 and 12 o'clock noon September 1, 1990 at least One Hundred Dollars (\$100.00) worth of work and improvements were done and performed for the benefit of each of the aforementioned claims. Such work and improvements were made by and at the expense of Phelps Dodge Corporation, owners of said claims, whose address is 4521 St. Hwy. 666, Morenci, Arizona, 85540-9795, for the purpose of complying with the laws of the United States pertaining to assessment or annual work and Drilling Services Company of Chandler, Arizona was the entity employed by said owner and who labored upon said claims, did said work and improvements, the same being as follows; to wit: Diamond drilling in two exploration holes numbered LS-179 through LS-188. A total of 4,842 feet was drilled, along with the construction of ten drill sites.

Said labor was performed and improvements made at the expense of Phelps Dodge Corporation for the benefit of each and all of said mining claims comprising said contiguous group as part of a general plan of exploration, improvements and development, and they tend to explore, improve and develop each and all of said mining claims. The amount expended for and the value of said labor and improvements is more than One Hundred Dollars (\$100.00) for each of the mining claims and at least said amount was allocated to each of

the mining claims. Said expenditure was made in good faith for the purpose of exploring, improving and developing said contiguous groups of mining claims, and was intended as annual labor and improvements for each and all of the above-described unpatented mining claims for the assessment year ending at 12 o'clock Meridian, September 1, 1990.

*F. Menzer*  
For Phelps Dodge Corporation

STATE OF ARIZONA }  
County of Greenlee } ss:

Subscribed and sworn to before me this 8th day of November, 1990, by Fred J. Menzer.



My Commission Expires:  
My Commission Expires MARCH 16, 1993

*Linda M. Stacy*  
Notary Public

RECEIVED  
B.L.M. AZ STATE OFFICE  
NOV 15 1990  
7:45 A.M.  
PHOENIX, ARIZONA

NOV 15 1990

7:45 A.M.  
PHOENIX, ARIZONA  
BLM

EXHIBIT "A"

Name of Claim	Recorded		Location Notice is Posted in			Serial Number
	Book	Page	Section	Township	Range	
Ace 18-A ✓	410	355	Sec. 18,	T.6S.,	R.27E.	x101252 -
Beta 81R ✓	410	357	Sec. 18,	T.6S.,	R.27E.	x289517 ✓
Relocated as						
Beta 81R ✓ <i>closed</i>	412	325	Sec. 18,	T.6S.,	R.27E.	291893 ✓ <i>closed</i>
Beta 83A ✓	410	359	Sec. 18,	T.6S.,	R.27E.	x67866 ✓
Beta 84A ✓	410	361	Sec. 18,	T.6S.,	R.27E.	x <del>68867</del> 67867 ✓
Beta 85R ✓	410	363	Sec. 18,	T.6S.,	R.27E.	x289518 ✓
Relocated as						
Beta 85R ✓ <i>closed</i>	412	327	Sec. 18,	T.6S.,	R.27E.	291894 ✓ <i>closed</i>
Beta 86A ✓	410	365	Sec. 18,	T.6S.,	R.27E.	x67869 ✓
Beta 87R ✓	410	367	Sec. 18,	T.6S.,	R.27E.	x289519 ✓
Relocated as						
Beta 87R ✓ <i>closed</i>	412	329	Sec. 18,	T.6S.,	R.27E.	291895 ✓ <i>closed</i>
Beta 88A ✓	410	369	Sec. 18,	T.6S.,	R.27E.	x67871 ✓
Beta 89R ✓	410	371	Sec. 18,	T.6S.,	R.27E.	x289520 ✓
Relocated as						
Beta 89R ✓ <i>closed</i>	412	331	Sec. 18,	T.6S.,	R.27E.	291896 ✓ <i>closed</i>
Beta 90R ✓	410	373	Sec. 18,	T.6S.,	R.27E.	x289521 ✓
Relocated as						
Beta 90R ✓ <i>closed</i>	412	333	Sec. 18,	T.6S.,	R.27E.	291897 ✓ <i>closed</i>
Beta 92R ✓	410	375	Sec. 18,	T.6S.,	R.27E.	x289522 ✓
Relocated as						
Beta 92R ✓ <i>closed</i>	412	335	Sec. 18,	T.6S.,	R.27E.	291898 ✓ <i>closed</i>
Beta 94R ✓ <i>closed</i> <i>8-19-1990</i>	410	379	Sec. 18,	T.6S.,	R.27E.	289523 ✓ <i>closed</i>
Relocated as						
Beta 94R ✓ <i>closed</i>	412	337	Sec. 18,	T.6S.,	R.27E.	291899 ✓ <i>closed</i>
Gamma No. 83R ✓	410	345	Sec. 18,	T.6S.,	R.27E.	x289512 ✓
Relocated as						
Gamma 83R ✓ <i>closed</i>	412	315	Sec. 18,	T.6S.,	R.27E.	291888 ✓ <i>closed</i>
Gamma No. 85R ✓	410	347	Sec. 18,	T.6S.,	R.27E.	x289513 ✓
Relocated as						
Gamma 85R ✓ <i>closed</i>	412	319	Sec. 18,	T.6S.,	R.27E.	291889 ✓ <i>closed</i>
Gamma No. 87R ✓	410	349	Sec. 7,	T.6S.,	R.27E.	x289514 ✓
Relocated as						
Gamma 87R ✓ <i>closed</i>	412	319	Sec. 7,	T.6S.,	R.27E.	291890 ✓ <i>closed</i>
Gamma No. 89R ✓	410	351	Sec. 7,	T.6S.,	R.27E.	x289515 ✓
Relocated as						
Gamma 89R ✓ <i>closed</i>	412	321	Sec. 7,	T.6S.,	R.27E.	291891 ✓ <i>closed</i>
Gamma No. 91R ✓	410	353	Sec. 7,	T.6S.,	R.27E.	x289516 ✓
Relocated as						
Gamma 91R ✓ <i>closed</i>	412	323	Sec. 7,	T.6S.,	R.27E.	291892 ✓ <i>closed</i>
Jinks 22A ✓	410	341				x67897 ✓
Jinks 23A ✓	410	343	Sec. 7,	T.6S.,	R.27E.	x67898 ✓
Juanita A ✓	410	333	Sec. 7,	T.6S.,	R.27E.	x67903 ✓
Round Ridge No. 1R ✓	410	335	Sec. 18,	T.6S.,	R.27E.	x289509 ✓
Relocated as						
Round Ridge 1R ✓ <i>closed</i>	412	309	Sec. 18,	T.6S.,	R.27E.	291885 ✓ <i>closed</i>
Round Ridge No. 2R ✓	410	337	Sec. 18,	T.6S.,	R.27E.	x289510 ✓
Relocated as						
Round Ridge 2R ✓ <i>closed</i>	412	311	Sec. 18,	T.6S.,	R.27E.	291886 ✓ <i>closed</i>
Round Ridge No. 3R ✓	410	339	Sec. 18,	T.6S.,	R.27E.	x289511 ✓
Relocated as						
Round Ridge 3R ✓ <i>closed</i>	412	313	Sec. 18,	T.6S.,	R.27E.	291887 ✓ <i>closed</i>
LS-27 ✓	410	391	Sec. 7,	T.6S.,	R.27E.	x289506 ✓
Relocated as						
LS-27R ✓	412	303	Sec. 7,	T.6S.,	R.27E.	x291882 ✓
LS-28 ✓	410	393	Sec. 18,	T.6S.,	R.27E.	x289507 ✓
Relocated as						
LS-28R ✓	412	305	Sec. 18,	T.6S.,	R.27E.	x291883 ✓

Form 1370-41  
(March 1984)

UNITED STATES  
DEPARTMENT OF THE INTERIOR  
BUREAU OF LAND MANAGEMENT

RECEIPT AND ACCOUNTING ADVICE

NO. 135212  
SM/AZ 11/15/90

Subject: AFFIDAVITS OF ASSESSMENT WORK (42)

2 16 12

210.00

Applicant:

PHELPS DODGE CORPORATION  
MORENCI MINING  
P. O. BOX 187  
MORENCI, AZ 85540

SAME - CK #30216435

Remitter: 865-4521

*ok*

Assignor:

LEASE MANAGEMENT DATA  NEW  UPDATE  PAYMENT

ORIGINAL SERIAL NO.	ASG.	TYPE	ST.	CTY.	FUND SYMBOL	ACRES/UNITS	RATE
AMC 101252, ET AL							

AMOUNT	ANV. DATE	EXP. DATE	BILL CYC.	S/C	DISTRICT	NEXT BILL	MISC. DATA	U of M	ACTUAL UNITS

ASSIGNMENT SERIAL NO.	ASG.	TYPE	ST.	CTY.	FUND SYMBOL	ACRES/UNITS	RATE

AMOUNT	ANV. DATE	EXP. DATE	BILL CYC.	S/C	DISTRICT	NEXT BILL	MISC. DATA	U of M	ACTUAL UNITS

APPLY REMITTANCE

ACTION	FUND SYMBOL	CTY.	AMOUNT
FILING FEE			
RENTAL			
UNEARNED			
REFUND			
TOTAL			
AMOUNT DUE			

Remarks:

*Acknowledged 2/2/91*

BY:

DATE:

- Lease in Escrow?
- KGS?
- Auto Escalates?
- Auto Renew?

- Of Interest?
- Operating Rights?
- Operator
- Bond Filed?

FOR MMS USE ONLY

BILLEE	FOREST REFUGE
NUMBER	
OCS SECTION	
CODE	

ACCOUNTING ADVICE COPY



NOV 15 1990


7:45 A.M.  
PHOENIX, ARIZO

66892  
293157  
298848

**AFFIDAVIT OF LABOR PERFORMED  
AND IMPROVEMENTS MADE**

STATE OF ARIZONA )  
County of Greenlee )

101235  
267894  
290501  
289500  
291882  
293492



11-13-90 8:55 A.M. 14.00 437  
STATE OF ARIZONA, County of Graham, ss Fee \$ No.

I hereby certify that the within instrument was filed and recorded  
request of Phelps Dodge Corp

In Docket No. 430 Page 577-80 and indexed in Mini

Witness my hand and official seal the day and year aforesaid.  
SHIRLEY ANGLE

COUNTY RECORDER BY Jim Anderson Dept

Fred J. Menzer, being first duly sworn, deposes and says that he is

a citizen of the United States and more than eighteen (18) years of age, and resides in Morenci, County of Greenlee, State of Arizona, and is personally acquainted with the mining claims situated in the Lone Star Mining District, Graham County, Arizona, the names and books and pages of recording in the office of the County Recorder of Graham County, Arizona, and the Bureau of Land Management serial numbers and the location of the Notices of Location of which are described in Exhibit "A" attached hereto and by this reference incorporated herein.

That between 12 o'clock noon September 1, 1989 and 12 o'clock noon September 1, 1990 at least One Hundred Dollars (\$100.00) worth of work and improvements were done and performed for the benefit of each of the aforementioned claims. Such work and improvements were made by and at the expense of Phelps Dodge Corporation, owners of said claims, whose address is 4521 St. Hwy. 666, Morenci, Arizona, 85540-9795, for the purpose of complying with the laws of the United States pertaining to assessment or annual work and Drilling Services Company of Chandler, Arizona was the entity employed by said owner and who labored upon said claims, did said work and improvements, the same being as follows; to wit: Diamond drilling in two exploration holes numbered LS-179 through LS-188. A total of 4,842 feet was drilled, along with the construction of ten drill sites.


Said labor was performed and improvements made at the expense of Phelps Dodge Corporation for the benefit of each and all of said mining claims comprising said contiguous group as part of a general plan of exploration, improvements and development, and they tend to explore, improve and develop each and all of said mining claims. The amount expended for and the value of said labor and improvements is more than One Hundred Dollars (\$100.00) for each of the mining claims and at least said amount was allocated to each of

the mining claims. Said expenditure was made in good faith for the purpose of exploring, improving and developing said contiguous groups of mining claims, and was intended as annual labor and improvements for each and all of the above-described unpatented mining claims for the assessment year ending at 12 o'clock Meridian, September 1, 1990.

*F. Menzer*  
\_\_\_\_\_  
For Phelps/Dodge Corporation

STATE OF ARIZONA )  
County of Greenlee ) ss:

Subscribed and sworn to before me this 8th day of November, 1990, by Fred J. Menzer.



*Linda M. Stacy*  
\_\_\_\_\_  
Notary Public

My Commission Expires:

My Commission Expires March 16, 1993

RECEIVED  
B.L.M. AZ STATE OFFICE  
NOV 15 1990  
7:45 A.M.  
PHOENIX, ARIZONA

NOV 15 1990

7:45 A.M.  
PHOENIX, ARIZONA

EXHIBIT "A"

Name of Claim	Recorded		Location Notice is Posted in			BLM Serial Number
	Book	Page	Section	Township	Range	
Ace 19A ✓	414	31	Sec. 14,	T.6S.,	R.26E.	101253 ✓
Ace 20A ✓	414	33	Sec. 14,	T.6S.,	R.26E.	101254 ✓
Ace No. 21	324	276	Sec. 1,	T.6S.,	R.26E.	101255 .
Ace No. 22	324	278	Sec. 1,	T.6S.,	R.26E.	101256 .
Ace No. 23	324	280	Sec. 1,	T.6S.,	R.26E.	101257 .
Ace No. 24	324	282	Sec. 1,	T.6S.,	R.26E.	101258 .
Ace No. 25	324	284	Sec. 1,	T.6S.,	R.26E.	101259 .
Ace No. 26	324	286	Sec. 1,	T.6S.,	R.26E.	101260 .
Ace No. 27	324	288	Sec. 1,	T.6S.,	R.26E.	101261 .
Ace No. 28	324	290	Sec. 1,	T.6S.,	R.26E.	101262 .
Ace No. 29	324	292	Sec. 1,	T.6S.,	R.26E.	101263 .
Ace No. 30	324	294	Sec. 1,	T.6S.,	R.26E.	101264 .
Ace No. 31	324	296	Sec. 1,	T.6S.,	R.26E.	101265 .
Ace No. 32	324	298	Sec. 6,	T.6S.,	R.27E.	101266 . ✓
Ace No. 33 ✓	324	300	Sec. 6,	T.6S.,	R.27E.	101267 . ✓
Ace No. 34	324	302	Sec. 6,	T.6S.,	R.27E.	101268 .
Ace No. 35	324	304	Sec. 1,	T.6S.,	R.26E.	101269 .
Ace No. 36	324	306	Sec. 1,	T.6S.,	R.26E.	101270 .
Ace No. 37	324	308	Sec. 6,	T.6S.,	R.27E.	101271 .
Ace No. 38	324	310	Sec. 6,	T.6S.,	R.27E.	101272 .
Ace No. 39	324	312	Sec. 6,	T.6S.,	R.27E.	101273 .
Ace No. 40	324	314	Sec. 6,	T.6S.,	R.27E.	101274 .
Ace No. 41	324	316	Sec. 6,	T.6S.,	R.27E.	101275 .
Ace No. 42	324	318	Sec. 6,	T.6S.,	R.27E.	101276 .
Ace No. 43	324	320	Sec. 6,	T.6S.,	R.27E.	101277 .
Ace No. 44	324	322	Sec. 6,	T.6S.,	R.27E.	101278 .
Ace No. 45	324	324	Sec. 6,	T.6S.,	R.27E.	101279 .
Ace No. 46	324	326	Sec. 6,	T.6S.,	R.27E.	101280 .
Ace No. 47 ✓	324	328	Sec. 6,	T.6S.,	R.27E.	101281 ✓
Ace 48-A ✓	410	397	Sec. 11,	T.6S.,	R.26E.	101282 .
Ace 49-A ✓	410	399	Sec. 11,	T.6S.,	R.26E.	101283 .
Ace 50-A ✓	410	401	Sec. 11,	T.6S.,	R.26E.	101284 .
Ace 51-A ✓	410	403	Sec. 11,	T.6S.,	R.26E.	101285 .
Ace 52-A ✓	410	405	Sec. 11,	T.6S.,	R.26E.	101286 .
Ace 53-A ✓	410	407	Sec. 11,	T.6S.,	R.26E.	101287 .
Ace 54-A ✓	410	409	Sec. 2,	T.6S.,	R.26E.	101288 ✓
Ace 55-A ✓	411	245	Sec. 2,	T.6S.,	R.26E.	267894 ✓
Ace 56-A	410	413	Sec. 1,	T.6S.,	R.26E.	101290 .
Ace 57-A	410	415	Sec. 1,	T.6S.,	R.26E.	101291 . ✓
Ace 58-A	410	417	Sec. 1,	T.6S.,	R.26E.	101292 . ✓
Ace 59-A	410	419	Sec. 1,	T.6S.,	R.26E.	101293 .
Ace 60-A	410	421	Sec. 1,	T.6S.,	R.26E.	101294 .
Ace 61-A	410	423	Sec. 1,	T.6S.,	R.26E.	101295 .
Ace 62-A ✓	410	425	Sec. 1,	T.6S.,	R.26E.	101296 ✓
A-1A ✓	410	469	Sec. 12,	T.6S.,	R.26E.	67590 ✓ 67596
Burgermeister-A ✓	410	475	Sec. 11,	T.6S.,	R.26E.	67597 .
Bush 17A -	53	371	Sec. 23,	T.6S.,	R.26E.	67600 -
Bush 18A -	53	372	Sec. 23,	T.6S.,	R.26E.	67601 .
Bush 19A -	53	373	Sec. 23,	T.6S.,	R.26E.	67602 .
Bush 20A -	53	374	Sec. 23,	T.6S.,	R.26E.	67603 .
Bush 21A -	53	375	Sec. 23,	T.6S.,	R.26E.	67604 .
Bush 22A -	53	376	Sec. 23,	T.6S.,	R.26E.	67605 .
Bush 23A -	53	377	Sec. 23,	T.6S.,	R.26E.	67606 .
Bush 24A -	53	378	Sec. 23,	T.6S.,	R.26E.	67607 .
Bush 25A -	53	379	Sec. 14,	T.6S.,	R.26E.	67608 . ✓
Bush 26A -	53	380	Sec. 14,	T.6S.,	R.26E.	67609 .
Bush 27A -	53	381	Sec. 14,	T.6S.,	R.26E.	67610 .
Bush 28A -	53	382	Sec. 14,	T.6S.,	R.26E.	67611 .
Bush 29A -	53	383	Sec. 14,	T.6S.,	R.26E.	67612 .
Bush 30A -	53	384	Sec. 14,	T.6S.,	R.26E.	67613 .
Bush 31A -	53	385	Sec. 14,	T.6S.,	R.26E.	67614 .
Bush 32A -	53	386	Sec. 14,	T.6S.,	R.26E.	67615 .
Bush 33A -	53	387	Sec. 14,	T.6S.,	R.26E.	67616 .
Bush 34A -	53	388	Sec. 14,	T.6S.,	R.26E.	67617 .



NOV 15 1990

7:45 A.M.  
PHOENIX, ARIZONA

-2-

Name of Claim	Recorded		Location Notice is Posted in			BLM Serial Number
	Book	Page	Section	Township	Range	
Bush 35A ✓	53	389	Sec. 14,	T.6S.,	R.26E.	67618 ✓
Bush 36A ✓	53	390	Sec. 14,	T.6S.,	R.26E.	67619 ✓
Consolidated Metals No. 6R ✓	411	241	Sec. 12,	T.6S.,	R.26E.	290504 ✓
Consolidated Metals No. 7R ✓	411	243	Sec. 12,	T.6S.,	R.26E.	290505 ✓
Consolidated Metals No. 8-A ✓	410	433	Sec. 12,	T.6S.,	R.26E.	67623 ✓
Consolidated Metals No. 9-A ✓	410	435	Sec. 12,	T.6S.,	R.26E.	67624 ✓
Consolidated Metals No. 10-A ✓	410	437	Sec. 12,	T.6S.,	R.26E.	67625 ✓
Consolidated Metals No. 11-A ✓	410	439	Sec. 12,	T.6S.,	R.26E.	67626 ✓
Consolidated Metals No. 12-A ✓	410	441	Sec. 12,	T.6S.,	R.26E.	67627 ✓
Consolidated Metals No. 15-A ✓	410	443	Sec. 12,	T.6S.,	R.26E.	67628 ✓
Consolidated Metals No. 16-A ✓	410	445	Sec. 12,	T.6S.,	R.26E.	67629 ✓
Consolidated Metals No. 17-A ✓	410	447	Sec. 12,	T.6S.,	R.26E.	67630 ✓
Consolidated Metals No. 18-A ✓	410	449	Sec. 12,	T.6S.,	R.26E.	67631 ✓
Consolidated Metals No. 20-A ✓	410	451	Sec. 12,	T.6S.,	R.26E.	67633 ✓
Coors-A ✓	410	471	Sec. 12,	T.6S.,	R.26E.	67634 ✓
Griesdieck-A ✓	410	473	Sec. 12,	T.6S.,	R.26E.	67637 ✓
Ironwood-A ✓	410	453	Sec. 12,	T.6S.,	R.26E.	67638 ✓
Ithaca No. 9-A ✓	410	455	Sec. 12,	T.6S.,	R.26E.	67639 ✓
Ithaca No. 12-A ✓	410	457	Sec. 12,	T.6S.,	R.26E.	67640 ✓
Ithaca No. 15-A ✓	410	459	Sec. 12,	T.6S.,	R.26E.	67641 ✓
Ithaca No. 20-A ✓	410	461	Sec. 12,	T.6S.,	R.26E.	67642 ✓
Knob Hill No. 20R ✓	411	235	Sec. 12,	T.6S.,	R.26E.	290501 ✓
Knob Hill No. 22R ✓	411	237	Sec. 12,	T.6S.,	R.26E.	290502 ✓
Lulubelle-R ✓	411	239	Sec. 12,	T.6S.,	R.26E.	290503 ✓
Mesquite-A ✓	410	427	Sec. 12,	T.6S.,	R.26E.	67654 ✓
Pabst-A ✓	414	37	Sec. 14,	T.6S.,	R.26E.	67655 ✓
Schlitz-A ✓	414	35	Sec. 14,	T.6S.,	R.26E.	67656 ✓
LS-21 ✓	410	379	Sec. 12,	T.6S.,	R.26E.	289500 ✓
LS-22 ✓	410	381	Sec. 11,	T.6S.,	R.26E.	289501 ✓
LS-23 ✓	410	383	Sec. 12,	T.6S.,	R.26E.	289502 ✓
LS-24 ✓	410	385	Sec. 11,	T.6S.,	R.26E.	289503 ✓
LS-25 ✓	410	387	Sec. 12,	T.6S.,	R.26E.	289504 ✓
LS-26 ✓	410	389	Sec. 12,	T.6S.,	R.26E.	289505 ✓
Relocated as LS-26R ✓ <i>closed</i>	412	826	Sec. 12,	T.6S.,	R.26E.	293157 ✓ <i>closed</i>
LS-29 ✓	410	395	Sec. 1,	T.6S.,	R.26E.	289508 ✓
Relocated as LS-29R ✓ <i>closed</i>	412	307	Sec. 1,	T.6S.,	R.26E.	291884 ✓ <i>closed</i>
LS-30 ✓	414	39	Sec. 23,	T.6S.,	R.26E.	293492 ✓
LS-31 ✓	414	41	Sec. 23,	T.6S.,	R.26E.	293493 ✓
LS-32 ✓	414	43	Sec. 23,	T.6S.,	R.26E.	293494 ✓
LS-33 ✓	414	45	Sec. 23,	T.6S.,	R.26E.	293495 ✓
LS-34 ✓	414	47	Sec. 14,	T.6S.,	R.26E.	293496 ✓
LS-35 ✓	414	49	Sec. 14,	T.6S.,	R.26E.	293497 ✓
LS-36 ✓	414	51	Sec. 14,	T.6S.,	R.26E.	293498 ✓
LS-61 ✓	420	45	Sec. 6,	T.6S.,	R.27E.	298860 ✓

Form 4370-41F  
(March 1984)

UNITED STATES  
DEPARTMENT OF THE INTERIOR  
BUREAU OF LAND MANAGEMENT

RECEIPT AND ACCOUNTING ADVICE

NO. 1662193

SM/AZ

11/15/90

Subject: AFFIDAVITS OF ASSESSMENT WORK (108) ✓

2 15 12

540.00

Applicant:

PHELPS DODGE CORPORATION  
MORENCI MINING  
P. O. BOX 187  
MORENCI, AZ 85540

Remitter: SAME - CK #30216438  
865-4521

OK  
up

Assignor:

LEASE MANAGEMENT DATA										<input type="checkbox"/> NEW	<input type="checkbox"/> UPDATE	<input type="checkbox"/> PAYMENT
ORIGINAL SERIAL NO.	ASG.	TYPE	ST.	CTY.	FUND SYMBOL			ACRES/UNITS	RATE			
AMC 101253, ET AL.												
AMOUNT	ANV. DATE	EXP. DATE	BILL CYC.	S/C	DISTRICT	NEXT BILL	MISC. DATA	U of M	ACTUAL UNITS			
ASSIGNMENT SERIAL NO.	ASG.	TYPE	ST.	CTY.	FUND SYMBOL			ACRES/UNITS	RATE			
AMOUNT	ANV. DATE	EXP. DATE	BILL CYC.	S/C	DISTRICT	NEXT BILL	MISC. DATA	U of M	ACTUAL UNITS			

APPLY REMITTANCE			
ACTION	FUND SYMBOL	CTY.	AMOUNT
FILING FEE			
RENTAL			
UNEARNED			
REFUND			
TOTAL			
AMOUNT DUE			

Remarks:

Accumulated 29m

BY:

DATE:

Lease in Escrow?  
 KGS?  
 Auto Escalates?  
 Auto Renew?

Of Interest?  
 Operating Rights?  
 Operator  
 Bond Filed?

**FOR MMS USE ONLY**

BILLEE		FOREST REFUGE
NUMBER		
OCS SECTION		
CODE		

ACCOUNTING ADVICE COPY



UNITED STATES  
DEPARTMENT OF THE INTERIOR  
BUREAU OF LAND MANAGEMENT

RECEIPT AND ACCOUNTING ADVICE

NO. 1662193

SM/AZ

11/15/90

Subject: AFFIDAVITS OF ASSESSMENT WORK (108) ✓

2 15 12

540.00

Applicant:  
PHELPS DODGE CORPORATION  
MORENCI MINING  
P. O. BOX 187  
MORENCI, AZ 85540

Remitter: SAME - CK #30216438  
865-4521

OK  
Lj

Assignor:

LEASE MANAGEMENT DATA									
<input type="checkbox"/> NEW <input type="checkbox"/> UPDATE <input type="checkbox"/> PAYMENT									
ORIGINAL SERIAL NO.	ASG.	TYPE	ST.	CTY.	FUND SYMBOL			ACRES/UNITS	RATE
AMC 101253, ET AL									
AMOUNT	ANV. DATE	EXP. DATE	BILL CYC.	S/C	DISTRICT	NEXT BILL	MISC. DATA	U of M	ACTUAL UNITS
ASSIGNMENT SERIAL NO.	ASG.	TYPE	ST.	CTY.	FUND SYMBOL			ACRES/UNITS	RATE
AMOUNT	ANV. DATE	EXP. DATE	BILL CYC.	S/C	DISTRICT	NEXT BILL	MISC. DATA	U of M	ACTUAL UNITS

APPLY REMITTANCE			
ACTION	FUND SYMBOL	CTY.	AMOUNT
FILING FEE			
RENTAL			
UNEARNED			
REFUND			
TOTAL			
AMOUNT DUE			

Remarks:

*Accumulated 5pm*

BY: \_\_\_\_\_ DATE: \_\_\_\_\_

Lease in Escrow?  
 KGS?                      Of Interest?  
 Auto Escalates?            Operating Rights?  
 Auto Renew?                Operator  
    Bond Filed?

**FOR MMS USE ONLY**

BILLEE	FOREST REFUGE
NUMBER	
OCS SECTION	
CODE	



66892 NOV 15 1990

AFFIDAVIT OF LABOR PERFORMED  
AND IMPROVEMENTS MADE

7:45 A.M.  
PHOENIX, ARIZO

11-13-90 8:55 A.M. No. 41

STATE OF ARIZONA, County of Graham, ss Fee \$ 14.00

I hereby certify that the within instrument was filed and record request of Phelps Dodge Corp

In Docket No. 430 Page 573-6 and indexed in Mi

Witness my hand and official seal the day and year afores SHIRLEY ANGLE COUNTY RECORDER BY *Jamie Danson*

STATE OF ARIZONA )  
County of Greenlee ) ss:



Fred J. Menzer, being first duly sworn, deposes and says that he is a citizen of the United States and more than eighteen (18) years of age, and resides in Morenci, County of Greenlee, State of Arizona, and is personally acquainted with the mining claims situated in the Lone Star Mining District, Graham County, Arizona, the names and books and pages of recording in the office of the County Recorder of Graham County, Arizona, and the Bureau of Land Management serial numbers and the location of the Notices of Location of which are described in Exhibit "A" attached hereto and by this reference incorporated herein.

That between 12 o'clock noon September 1, 1989 and 12 o'clock noon September 1, 1990 at least One Hundred Dollars (\$100.00) worth of work and improvements were done and performed for the benefit of each of the aforementioned claims. Such work and improvements were made by and at the expense of Phelps Dodge Corporation, owners of said claims, whose address is 4521 St. Hwy. 666, Morenci, Arizona, 85540-9795, for the purpose of complying with the laws of the United States pertaining to assessment or annual work and Drilling Services Company of Chandler, Arizona was the entity employed by said owner and who labored upon said claims, did said work and improvements, the same being as follows; to wit: Diamond drilling in ten exploration holes numbered LS-179 through LS-188. A total of 4,842 feet was drilled, along with the construction of ten drill sites.


Said labor was performed and improvements made at the expense of Phelps Dodge Corporation for the benefit of each and all of said mining claims comprising said contiguous group as part of a general plan of exploration, improvements and development, and they tend to explore, improve and develop each and all of said mining claims. The amount expended for and the value of said labor and improvements is more than One Hundred Dollars (\$100.00) for each of the mining claims and at least said amount was allocated to each of the mining claims. Said expenditure was made in good faith for the purpose of

exploring, improving and developing said contiguous groups of mining claims, and was intended as annual labor and improvements for each and all of the above-described unpatented mining claims for the assessment year ending at 12 o'clock Meridian, September 1, 1990.

*J. Menzer*  
For Phelps Dodge Corporation

STATE OF ARIZONA )  
County of Greenlee ) ss:

Subscribed and sworn to before me this 8th day of November, 1990, by Fred J. Menzer.



*Linda M. Stacy*  
Notary Public

My Commission Expires:

My Commission Expires March 16, 1993

RECEIVED  
B.L.M. AZ STATE OFFICE  
NOV 15 1990  
7:45 A.M.  
PHOENIX, ARIZONA

NOV 15 1990

7:45 A.M.  
PHOENIX, ARIZONA

EXHIBIT "A"

Name of Claim	Recorded		Location Notice is Posted in			BLM Serial Number
	Book	Page	Section	Township	Range	
Mas No. 9 -	249	269	Sec. 27,	T. 6S.,	R. 26E.	67657.
Mas No. 10 -	249	270	Sec. 27,	T. 6S.,	R. 26E.	67658.
Mas No. 11 -	249	271	Sec. 27,	T. 6S.,	R. 26E.	67659.
Mas No. 12 -	249	272	Sec. 27,	T. 6S.,	R. 26E.	67660.
Mas No. 13 -	249	273	Sec. 27,	T. 6S.,	R. 26E.	67661.
Mas No. 14 -	249	274	Sec. 27,	T. 6S.,	R. 26E.	67662.
Mas No. 15 -	249	275	Sec. 27,	T. 6S.,	R. 26E.	67663.
Mas No. 16 -	249	276	Sec. 27,	T. 6S.,	R. 26E.	67664.
Mas No. 17 -	249	277	Sec. 27,	T. 6S.,	R. 26E.	67665.
Mas No. 18 -	249	278	Sec. 27,	T. 6S.,	R. 26E.	67666.
Mas No. 19 -	249	279	Sec. 34,	T. 6S.,	R. 26E.	67667.
Mas No. 20 -	249	280	Sec. 34,	T. 6S.,	R. 26E.	67668.
Mas No. 21 -	249	281	Sec. 34,	T. 6S.,	R. 26E.	67669.
Mas No. 22 -	249	282	Sec. 34,	T. 6S.,	R. 26E.	67670.
Mas No. 23 -	249	283	Sec. 34,	T. 6S.,	R. 26E.	67671.
Mas No. 24 -	249	284	Sec. 34,	T. 6S.,	R. 26E.	67672.
Mas No. 25 -	249	285	Sec. 34,	T. 6S.,	R. 26E.	67673.
Mas No. 26 -	249	286	Sec. 34,	T. 6S.,	R. 26E.	67674.
Mas No. 27 -	249	287	Sec. 34,	T. 6S.,	R. 26E.	67675.
Mas No. 28 -	249	288	Sec. 34,	T. 6S.,	R. 26E.	67676.
Mas No. 29 -	249	289	Sec. 34,	T. 6S.,	R. 26E.	67677.
Mas No. 30 -	249	290	Sec. 34,	T. 6S.,	R. 26E.	67678.
Mas No. 31 -	249	291	Sec. 34,	T. 6S.,	R. 26E.	67679.
Mas No. 32 -	249	292	Sec. 34,	T. 6S.,	R. 26E.	67680.
Mas No. 33 -	249	293	Sec. 34,	T. 6S.,	R. 26E.	67681.
Mas No. 34 -	249	294	Sec. 34,	T. 6S.,	R. 26E.	67682.
Mas No. 35 -	249	295	Sec. 34,	T. 6S.,	R. 26E.	67683.
Mas No. 36 -	249	296	Sec. 34,	T. 6S.,	R. 26E.	67684.
Mas No. 45 -	249	297	Sec. 27,	T. 6S.,	R. 26E.	67685.
Mas No. 46 -	249	298	Sec. 27,	T. 6S.,	R. 26E.	67686.
Mas No. 47 -	249	299	Sec. 27,	T. 6S.,	R. 26E.	67687.
Mas No. 48 -	249	300	Sec. 27,	T. 6S.,	R. 26E.	67688.
Mas No. 49 -	249	301	Sec. 27,	T. 6S.,	R. 26E.	67689.
Mas No. 50 -	249	302	Sec. 27,	T. 6S.,	R. 26E.	67690.
Mas No. 51 -	249	303	Sec. 27,	T. 6S.,	R. 26E.	67691.
Mas No. 52 -	249	304	Sec. 27,	T. 6S.,	R. 26E.	67692.
Mas No. 53 -	249	305	Sec. 27,	T. 6S.,	R. 26E.	67693.
Mas No. 54 -	249	306	Sec. 27,	T. 6S.,	R. 26E.	67694.
Mas No. 55 -	249	307	Sec. 27,	T. 6S.,	R. 26E.	67695.
Mas No. 56 -	249	308	Sec. 27,	T. 6S.,	R. 26E.	67696.
Mas No. 57 -	249	309	Sec. 27,	T. 6S.,	R. 26E.	67697.
Mas No. 58 -	249	310	Sec. 27,	T. 6S.,	R. 26E.	67698.
Mas No. 59 -	249	311	Sec. 27,	T. 6S.,	R. 26E.	67699.
Mas No. 60 -	249	312	Sec. 27,	T. 6S.,	R. 26E.	67700.
Mas No. 61 -	249	313	Sec. 27,	T. 6S.,	R. 26E.	67701.
Mas No. 62 -	249	314	Sec. 27,	T. 6S.,	R. 26E.	67702.
Mas No. 63 -	249	315	Sec. 27,	T. 6S.,	R. 26E.	67703.
Mas No. 64 -	249	316	Sec. 27,	T. 6S.,	R. 26E.	67704.
Mas No. 65 -	249	317	Sec. 27,	T. 6S.,	R. 26E.	67705.
Mas No. 66 -	249	318	Sec. 27,	T. 6S.,	R. 26E.	67706.
Mas No. 67 -	249	319	Sec. 27,	T. 6S.,	R. 26E.	67707.
Mas No. 68 -	249	320	Sec. 27,	T. 6S.,	R. 26E.	67708.
Mas No. 69 -	249	321	Sec. 27,	T. 6S.,	R. 26E.	67709.
Mas No. 70 -	249	322	Sec. 27,	T. 6S.,	R. 26E.	67710.
Mas No. 71 -	249	323	Sec. 27,	T. 6S.,	R. 26E.	67711.
Mas No. 72 -	249	324	Sec. 34,	T. 6S.,	R. 26E.	67712.
Mas No. 73 -	249	325	Sec. 28,	T. 6S.,	R. 26E.	67713.
Mas No. 74 -	249	326	Sec. 28,	T. 6S.,	R. 26E.	67714.
Mas No. 75 -	249	327	Sec. 28,	T. 6S.,	R. 26E.	67715.
Mas No. 76 -	249	328	Sec. 28,	T. 6S.,	R. 26E.	67716.
Mas No. 77 -	249	329	Sec. 28,	T. 6S.,	R. 26E.	67717.
Mas No. 78 -	249	330	Sec. 28,	T. 6S.,	R. 26E.	67718.
Mas No. 79 -	249	331	Sec. 28,	T. 6S.,	R. 26E.	67719.
Mas No. 80 -	249	332	Sec. 28,	T. 6S.,	R. 26E.	67720.
Mas No. 81 -	249	333	Sec. 28,	T. 6S.,	R. 26E.	67721.

<u>Name of Claim</u>	<u>Recorded</u>		<u>Location Notice is Posted in</u>			<u>BLM Serial Number</u>
	<u>Book</u>	<u>Page</u>	<u>Section</u>	<u>Township</u>	<u>Range</u>	
Mas No. 82 ✓	249	334	Sec. 28,	T.6S.,	R.26E.	67722.
Mas No. 83 ✓	249	335	Sec. 33,	T.6S.,	R.26E.	67723.
Mas No. 84 ✓	249	336	Sec. 33,	T.6S.,	R.26E.	67724.
Mas No. 85 ✓	249	337	Sec. 33,	T.6S.,	R.26E.	67725.
Mas No. 86 ✓	249	338	Sec. 33,	T.6S.,	R.26E.	67726.
Mas No. 87 ✓	249	339	Sec. 33,	T.6S.,	R.26E.	67727.
Mas No. 88 ✓	249	340	Sec. 33,	T.6S.,	R.26E.	67728.
Mas No. 89 ✓	249	341	Sec. 33,	T.6S.,	R.26E.	67729.
Mas No. 90 ✓	249	342	Sec. 33,	T.6S.,	R.26E.	67730.
Mas No. 91 ✓	249	343	Sec. 33,	T.6S.,	R.26E.	67731.
Mas No. 92 ✓	249	344	Sec. 33,	T.6S.,	R.26E.	67732.
Mas No. 93 ✓	249	345	Sec. 33,	T.6S.,	R.26E.	67733.
Mas No. 94 ✓	249	346	Sec. 33,	T.6S.,	R.26E.	67734.
Mas No. 96 ✓	249	348	Sec. 33,	T.6S.,	R.26E.	67735.
Mas No. 98 ✓	249	349	Sec. 33,	T.6S.,	R.26E.	67736.
Mas No. 100 ✓	249	350	Sec. 33,	T.6S.,	R.26E.	67737.

**RECEIVED**  
**B.L.M. AZ STATE OFFICE**  
**NOV 15 1990**  
**7:45 A.M.**  
**PHOENIX, ARIZONA**



UNITED STATES  
DEPARTMENT OF THE INTERIOR  
BUREAU OF LAND MANAGEMENT

RECEIPT AND ACCOUNTING ADVICE

NO. 1662192  
SM/AZ 11/15/90

Subject: AFFIDAVITS OF ASSESSMENT WORK (81) 2 14 12 405.00

Applicant: PHELPS DODGE CORPORATION  
MORENCI MINING  
P. O. BOX 187  
MORENCI, AZ 85540

SAME - CK #30216437  
Remitter: 865-4521

*ok up*

Assignor:

LEASE MANAGEMENT DATA									
<input type="checkbox"/> NEW <input type="checkbox"/> UPDATE <input type="checkbox"/> PAYMENT									
ORIGINAL SERIAL NO.	ASG.	TYPE	ST.	CTY.	FUND SYMBOL			ACRES/UNITS	RATE
AMC 67657, ET AL									
AMOUNT	ANV. DATE	EXP. DATE	BILL CYC.	S/C	DISTRICT	NEXT BILL	MISC. DATA	U of M	ACTUAL UNITS
ASSIGNMENT SERIAL NO.	ASG.	TYPE	ST.	CTY.	FUND SYMBOL			ACRES/UNITS	RATE
AMOUNT	ANV. DATE	EXP. DATE	BILL CYC.	S/C	DISTRICT	NEXT BILL	MISC. DATA	U of M	ACTUAL UNITS

APPLY REMITTANCE			
ACTION	FUND SYMBOL	CTY.	AMOUNT
FILING FEE			
RENTAL			
UNEARNED			
REFUND			
TOTAL			
AMOUNT DUE			

Remarks:

*Acknowledged sam*

BY: \_\_\_\_\_ DATE: \_\_\_\_\_

Lease in Escrow?  
 KGS?  
 Auto Escalates?  
 Auto Renew?

Of Interest?  
 Operating Rights?  
 Operator  
 Bond Filed?

**FOR MMS USE ONLY**

BILLEE	FOREST REFUGE
NUMBER	
OCS SECTION	
CODE	



110

67864  
289506  
101252

970

AMENDED  
AFFIDAVIT OF LABOR PERFORMED  
AND IMPROVEMENTS MADE

1-11-90 8:10 A.M.

STATE OF ARIZONA, County of Graham, ss Fee \$ 14.00 No. 175

I hereby certify that the within instrument was filed and recorded at request of Phelps Dodge Corp.

In Docket No. 422 Page 854-600 indexed in Mines

Witness my hand and official seal the day and year aforesaid.

SHIRLEY ANGLE  
COUNTY RECORDER BY *[Signature]* Deputy

STATE OF ARIZONA )  
County of Greenlee ) ss:



Fred J. Menzer, being first duly sworn, deposes and says that he is a citizen of the United States and more than eighteen (18) years of age, and resides in Morenci, County of Greenlee, State of Arizona, and is personally acquainted with the mining claims situated in the Lone Star Mining District, Graham County, Arizona, the names and books and pages of recording in the office of the County Recorder of Graham County, Arizona, and the Bureau of Land Management serial numbers and the location of the Notices of Location of which are described in Exhibit "A" attached hereto and by this reference incorporated herein.

Second Filing

That between 12 o'clock noon September 1, 1988 and 12 o'clock noon September 1, 1989 at least One Hundred Dollars (\$100.00) worth of work and improvements were done and performed for the benefit of each of the aforementioned claims. Such work and improvements were made by and at the expense of Phelps Dodge Corporation, owners of said claims, whose address is P.O. Box 187, Morenci, Arizona, 85540, for the purpose of complying with the laws of the United States pertaining to assessment or annual work and CBC Drilling Company of Tucson, Arizona was the entity employed by said owner and who labored upon said claims, did said work and improvements, the same being as follows, to wit: Diamond drilling in two exploration holes numbered LS-177 and LS-178, from the surface to a final depth of 2556 feet and 850 feet respectively.

Said labor was performed and improvements made at the expense of Phelps Dodge Corporation for the benefit of each and all of said mining claims comprising said contiguous group as part of a general plan of exploration, improvements and development, and they tend to explore, improve and develop each and all of said mining claims. The amount expended for and the value of said labor and improvements is more than One Hundred Dollars (\$100.00) for each of the mining claims and at least said amount was allocated to each of

RECEIVED  
B.L.M. AZ STATE OFFICE

DOCKET 422 PAGE 858

JAN 12 1990

7:45 A.M.  
PHOENIX ARIZONA

the mining claims. Said expenditure was made in good faith for the purpose of exploring, improving and developing said contiguous groups of mining claims, and was intended as annual labor and improvements for each and all of the above-described unpatented mining claims for the assessment year ending at 12 o'clock Meridian, September 1, 1989.

F. J. Menzer  
For Phelps Dodge Corporation

STATE OF ARIZONA    )  
                              ) ss:  
County of Greenlee )

Subscribed and sworn to before me this 10th day of January, 1990, by Fred J. Menzer.



Linda M. Stacy  
Notary Public

My Commission Expires:

My Commission Expires March 16, 1993

RECEIVED  
B.L.M. AZ STATE OFFICE  
JAN 12 1990  
7:45 A.M.  
PHOENIX, ARIZONA

**EXHIBIT "A"**

<u>Name of Claim</u>	<u>Recorded</u>		<u>Location Notice is Posted in</u>			<u>BLM Serial Number</u>
	<u>Book</u>	<u>Page</u>	<u>Section</u>	<u>Township</u>	<u>Range</u>	
Ace No. 18	324	270	Sec. 18,	T.6S.,	R.27E.	101252
Ace No. 18-A	410	355	Sec. 18,	T.6S.,	R.27E.	
Beta No. 81	46	338	Sec. 18,	T.6S.,	R.27E.	67864
Beta No. 81R	410	357	Sec. 18,	T.6S.,	R.27E.	289517
Beta No. 83	46	340	Sec. 18,	T.6S.,	R.27E.	67866
Beta No. 83A	410	359	Sec. 18,	T.6S.,	R.27E.	
Beta No. 84	46	341	Sec. 18,	T.6S.,	R.27E.	67867
Beta No. 84A	410	361	Sec. 18,	T.6S.,	R.27E.	
Beta No. 85	46	342	Sec. 18,	T.6S.,	R.27E.	67868
Amended	83	138				
Beta No. 85R	410	363	Sec. 18,	T.6S.,	R.27E.	289518
Beta No. 86	46	343	Sec. 18,	T.6S.,	R.27E.	67869
Amended	83	139				
Beta No. 86A	410	365	Sec. 18,	T.6S.,	R.27E.	
Beta No. 87	51	474	Sec. 18,	T.6S.,	R.27E.	67870
Beta No. 87R	410	367	Sec. 18,	T.6S.,	R.27E.	289519
Beta No. 88	51	475	Sec. 18,	T.6S.,	R.27E.	67871
Amended	81	460				
Beta No. 88A	410	369	Sec. 18,	T.6S.,	R.27E.	
Beta No. 89	46	346	Sec. 18,	T.6S.,	R.27E.	67872
Beta No. 89R	410	371	Sec. 18,	T.6S.,	R.27E.	289520
Beta No. 90	46	347	Sec. 18,	T.6S.,	R.27E.	67873
Beta No. 90R	410	373	Sec. 18,	T.6S.,	R.27E.	289521
Beta No. 92	46	349	Sec. 18,	T.6S.,	R.27E.	67874
Beta No. 92R	410	375	Sec. 18,	T.6S.,	R.27E.	289522
Beta No. 93	51	476	Sec. 18,	T.6S.,	R.27E.	67875
Beta No. 94	51	477	Sec. 18,	T.6S.,	R.27E.	67876
Amended	81	461				
Beta No. 94A	410	377	Sec. 18,	T.6S.,	R.27E.	
Gamma No. 83	51	458	Sec. 18,	T.6S.,	R.27E.	67888
Gamma No. 83R	410	347	Sec. 18,	T.6S.,	R.27E.	289512
Gamma No. 85	51	460	Sec. 18,	T.6S.,	R.27E.	67889
Gamma No. 85R	410	349	Sec. 18,	T.6S.,	R.27E.	289513
Gamma No. 87	51	461	Sec. 7,	T.6S.,	R.27E.	67890
Gamma No. 87R	410	349	Sec. 7,	T.6S.,	R.27E.	289514
Gamma No. 89	51	462	Sec. 7,	T.6S.,	R.27E.	67891
Gamma No. 89R	410	351	Sec. 7,	T.6S.,	R.27E.	289515
Gamma No. 91	51	463	Sec. 7,	T.6S.,	R.27E.	67892
Amended	81	464				
Gamma No. 91R	410	353	Sec. 7,	T.6S.,	R.27E.	289516
Jinks No. 22	50	143	Sec. 18,	T.6S.,	R.27E.	67897
Amended	81	466				
Jinks No. 22A	410	341				
Jinks No. 23	50	144	Sec. 18,	T.6S.,	R.27E.	67898
Amended	81	467				
Jinks No. 23A	410	343	Sec. 7,	T.6S.,	R.27E.	
Juanita	40	344	Sec. 7,	T.6S.,	R.27E.	67903
Juanita A	410	333	Sec. 7,	T.6S.,	R.27E.	
Round Ridge No. 1	40	382	Sec. 18,	T.6S.,	R.27E.	67904
Round Ridge No. 1R	410	335	Sec. 18,	T.6S.,	R.27E.	289509
Round Ridge No. 2	40	383	Sec. 18,	T.6S.,	R.27E.	67905
Round Ridge No. 2R	410	337	Sec. 18,	T.6S.,	R.27E.	289510
Round Ridge No. 3	40	384	Sec. 18,	T.6S.,	R.27E.	67906
Round Ridge No. 3R	410	339	Sec. 18,	T.6S.,	R.27E.	289511
LS-27	410	391	Sec. 7,	T.6S.,	R.27E.	289506
LS-28	410	393	Sec. 18,	T.6S.,	R.27E.	289507

**RECEIVED**  
B.L.M. AZ STATE OFFICE

JAN 12 1990

7:45 A.M.  
PHOENIX, ARIZONA



FROM:

Phelps Dodge Corporation  
Property Department  
P.O. Box 187  
Morenci, AZ 85540



FIRST CLASS MAIL

TO:

State Director, State Office  
Bureau of Land Management  
Department of the Interior  
P.O. Box 16563  
Phoenix, AZ 85014

FIRST CLASS MAIL




101235  
67544

**AFFIDAVIT OF LABOR PERFORMED  
AND IMPROVEMENTS MADE**

14.00 4984 92

STATE OF ARIZONA )  
County of Greenlee ) ss:



STATE OF ARIZONA, County of Graham, ss Fee \$ \_\_\_\_\_ No. \_\_\_\_\_  
I hereby certify that the within instrument was filed and recorded at  
request of Phelps Dodge 11-8-89 12:45 PM  
In Docket No. 421 Page 361-3 and indexed in Mining  
Witness my hand and official seal the day and year aforesaid.  
SHIRLEY ANGLE  
COUNTY RECORDER BY Shirley Angle Deputy

Fred J. Menzer, being first duly sworn, deposes and says that he is a citizen of the United States and more than eighteen (18) years of age, and resides in Morenci, County of Greenlee, State of Arizona, and is personally acquainted with the mining claims situated in the Lone Star Mining District, Graham County, Arizona, the names and books and pages of recording in the office of the County Recorder of Graham County, Arizona, and the Bureau of Land Management serial numbers and the location of the Notices of Location of which are described in Exhibit "A" attached hereto and by this reference incorporated herein.

That between 12 o'clock noon September 1, 1989 and 12 o'clock noon September 1, 1989 at least Two Thousand Two Hundred Dollars (\$2,200.00) worth of work and improvements were done and performed for the benefit of each of the aforementioned claims. Such work and improvements were made by and at the expense of Phelps Dodge Corporation, owners of said claims, whose address is P.O. Box 187, Morenci, Arizona, 85540, for the purpose of complying with the laws of the United States pertaining to assessment or annual work and CBC Drilling Company of Tucson, Arizona was the entity employed by said owner and who labored upon said claims, did said work and improvements, the same being as follows, to wit: Diamond drilling in two exploration holes numbered LS-177 and LS-178, from the surface to a final depth of 2556 feet and 850 feet respectively.

Said labor was performed and improvements made at the expense of Phelps Dodge Corporation for the benefit of each and all of said mining claims comprising said contiguous group as part of a general plan of exploration, improvements and development, and they tend to explore, improve and develop each and all of said mining claims. The amount expended for and the value of

RECEIVED  
B.L.M. AZ STATE OFFICE

NOV 14 1989  
7:45 A.M.  
PHOENIX, ARIZONA

DOCKET 421 PAGE 361




said labor and improvements is more than One Hundred Dollars (\$100.00) for each of the mining claims and at least said amount was allocated to each of the mining claims. Said expenditure was made in good faith for the purpose of exploring, improving and developing said contiguous groups of mining claims, and was intended as annual labor and improvements for each and all of the above-described unpatented mining claims for the assessment year ending at 12 o'clock Meridian, September 1, 1989.

F. Menzer  
For Phelps Dodge Corporation

STATE OF ARIZONA )  
County of Greenlee ) ss:

Subscribed and sworn to before me this 8th day of November, 1989, by Fred J. Menzer.



Linda M. Stacy  
Notary Public

My Commission Expires:

My Commission Expires March 16, 1993

RECEIVED  
B.L.M. AZ STATE OFFICE  
NOV 14 1989  
7:45 A.M.  
PHOENIX, ARIZONA

**EXHIBIT "A"**

<u>Name of Claim</u>	<u>Recorded</u>		<u>Location Notice is Posted in</u>			<u>BLM Serial Number</u>
	<u>Book</u>	<u>Page</u>	<u>Section</u>	<u>Township</u>	<u>Range</u>	
Ace No. 1	324	236	Sec. 31,	T.5S.,	R.27E.	101235 ✓
Ace No. 2	324	238	Sec. 31,	T.5S.,	R.27E.	101236 ✓
Ace No. 3	324	240	Sec. 31,	T.5S.,	R.27E.	101237 ✓
Ace No. 4	324	242	Sec. 31,	T.5S.,	R.27E.	101238 ✓
Senorbac No. 17	44	426	Sec. 31,	T.5S.,	R.27E.	67544 ✓
Senorbac No. 18	44	427	Sec. 31,	T.5S.,	R.27E.	67545 ✓
Senorbac No. 19	44	428	Sec. 31,	T.5S.,	R.27E.	67546 ✓
Senorbac No. 20	44	429	Sec. 31,	T.5S.,	R.27E.	67547 ✓
Senorbac No. 21	44	430	Sec. 31,	T.5S.,	R.27E.	67548 ✓
Senorbac No. 22	44	431	Sec. 31,	T.5S.,	R.27E.	67549 ✓
Senorbac No. 23	44	433	Sec. 31,	T.5S.,	R.27E.	67550 ✓
Senorbac No. 24	44	433	Sec. 31,	T.5S.,	R.27E.	67551 ✓
Senorbac No. 26	44	435	Sec. 31,	T.5S.,	R.27E.	67553 ✓
Senorbac No. 27	44	436	Sec. 31,	T.5S.,	R.27E.	67554 ✓
Senorbac No. 28	44	437	Sec. 31,	T.5S.,	R.27E.	67555 ✓
Senorbac No. 29	44	438	Sec. 31,	T.5S.,	R.27E.	67556 ✓
Senorbac No. 30	44	439	Sec. 31,	T.5S.,	R.27E.	67557 ✓
Senorbac No. 31	44	440	Sec. 31,	T.5S.,	R.27E.	67558 ✓
Senorbac No. 32	44	441	Sec. 31,	T.5S.,	R.27E.	67559 ✓
Senorbac No. 34	44	442	Sec. 31,	T.5S.,	R.27E.	67560 ✓
Senorbac No. 35	44	443	Sec. 31,	T.5S.,	R.27E.	67561 ✓
Senorbac No. 36	44	444	Sec. 32,	T.5S.,	R.27E.	67562 ✓

RECEIVED  
B.L.M. AZ STATE OFFICE

NOV 14 1989

7:45 A.M.  
PHOENIX, ARIZONA



**AFFIDAVIT OF LABOR PERFORMED  
AND IMPROVEMENTS MADE**

10/23/89  
6-7738  
283327  
9:

14.00 4982

STATE OF ARIZONA )  
County of Greenlee ) ss:



STATE OF ARIZONA, County of Graham, ss Fee \$ \_\_\_\_\_ No. \_\_\_\_\_  
I hereby certify that the within instrument was filed and recorded at  
request of Phelps Dodge 11-8-89 12:45 PM  
In Docket No. 421 Page 353-7 and Indexed in Mining  
Witness my hand and official seal the day and year aforesaid.  
SHIRLEY ANGLE  
COUNTY RECORDER BY *Shirley Angle*

Fred J. Menzer, being first duly sworn, deposes and says that he is a citizen of the United States and more than eighteen (18) years of age, and resides in Morenci, County of Greenlee, State of Arizona, and is personally acquainted with the mining claims situated in the Lone Star Mining District, Graham County, Arizona, the names and books and pages of recording in the office of the County Recorder of Graham County, Arizona, and the Bureau of Land Management serial numbers and the location of the Notices of Location of which are described in Exhibit "A" attached hereto and by this reference incorporated herein.

That between 12 o'clock noon September 1, 1988 and 12 o'clock noon September 1, 1989 at least Sixteen Thousand Seven Hundred Dollars (\$16,700.00) worth of work and improvements were done and performed for the benefit of each of the aforementioned claims. Such work and improvements were made by and at the expense of Phelps Dodge Corporation, owners of said claims, whose address is P.O. Box 187, Morenci, Arizona, 85540, for the purpose of complying with the laws of the United States pertaining to assessment or annual work and CBC Drilling Company of Tucson, Arizona was the entity employed by said owner and who labored upon said claims, did said work and improvements, the same being as follows, to wit: Diamond drilling in two exploration holes numbered LS-177 and LS-178, from the surface to a final depth of 2556 feet and 850 feet respectively.

Said labor was performed and improvements made at the expense of Phelps Dodge Corporation for the benefit of each and all of said mining claims comprising said contiguous group as part of a general plan of exploration, improvements and development, and they tend to explore, improve and develop each and all of said mining claims. The amount expended for and the value of said labor and improvements is more than One Hundred Dollars (\$100.00) for each of the mining claims and at least said amount was allocated to each of

RECEIVED  
B.L.M. AZ STATE OFFICE

NOV 14 1989  
7:45 A.M.  
PHOENIX, ARIZONA

DOCKET 421 PAGE 353




the mining claims. Said expenditure was made in good faith for the purpose of exploring, improving and developing said contiguous groups of mining claims, and was intended as annual labor and improvements for each and all of the above-described unpatented mining claims for the assessment year ending at 12 o'clock Meridian, September 1, 1989.

F. Menzer  
For Phelps Dodge Corporation

STATE OF ARIZONA )  
County of Greenlee ) ss:

Subscribed and sworn to before me this 8th day of November, 1989, by Fred J. Menzer.



Linda M. Stacy  
Notary Public

My Commission Expires:

My Commission Expires March 16, 1993

RECEIVED  
B.L.M. AZ STATE OFFICE

NOV 14 1989  
7:45 A.M.  
PHOENIX, ARIZONA



NOV 14 1989

7:45 A.M.  
PHOENIX, ARIZONA

EXHIBIT "A"

Name of Claim	Recorded		Location Notice is Posted in			BLM Serial Number
	Book	Page	Section	Township	Range	
Ace No. 5 -	324	244	Sec. 9,	T.6S.,	R.27E.	101239 ✓
Ace No. 6 -	324	246	Sec. 9,	T.6S.,	R.27E.	101240 ✓
Ace No. 7 -	324	248	Sec. 9,	T.6S.,	R.27E.	101241 ✓
Ace No. 8 -	324	250	Sec. 9,	T.6S.,	R.27E.	101242 ✓
Ace No. 9 -	324	252	Sec. 9,	T.6S.,	R.27E.	101243 ✓
Ace No. 10 -	324	254	Sec. 9,	T.6S.,	R.27E.	101244 ✓
Ace No. 11 -	324	256	Sec. 9,	T.6S.,	R.27E.	101245 ✓
Ace No. 12 -	324	258	Sec. 9,	T.6S.,	R.27E.	101246 ✓
Ace No. 13 -	324	260	Sec. 9,	T.6S.,	R.27E.	101247 ✓
Ace No. 14 -	324	262	Sec. 9,	T.6S.,	R.27E.	101248 ✓
Ace No. 15 -	324	264	Sec. 9,	T.6S.,	R.27E.	101249 ✓
Ace No. 16 -	324	266	Sec. 18,	T.6S.,	R.27E.	101250 ✓
Ace No. 17 -	324	268	Sec. 17,	T.6S.,	R.27E.	101251 ✓
Ace No. 18	324	270	Sec. 18,	T.6S.,	R.27E.	101252 ✓
Ace No. 18-A -	410	355	Sec. 18,	T.6S.,	R.27E.	
Delta No. 54 -	47	574	Sec. 9,	T.6S.,	R.27E.	67738 ✓
Delta No. 55 -	51	469	Sec. 9,	T.6S.,	R.27E.	67739 ✓
Delta No. 56 -	51	470	Sec. 9,	T.6S.,	R.27E.	67740 ✓
Delta No. 57 -	46	185	Sec. 16,	T.6S.,	R.27E.	67741 ✓
Delta No. 58 -	46	186	Sec. 9,	T.6S.,	R.27E.	67742 ✓
Delta No. 59 -	46	187	Sec. 16,	T.6S.,	R.27E.	67743 ✓
Delta No. 60 -	46	188	Sec. 9,	T.6S.,	R.27E.	67744 ✓
Delta No. 61 -	46	189	Sec. 9,	T.6S.,	R.27E.	67745 ✓
Delta No. 62 -	46	190	Sec. 9,	T.6S.,	R.27E.	67746 ✓
Delta No. 63 -	51	468	Sec. 9,	T.6S.,	R.27E.	67747 ✓
Delta No. 65 -	51	466	Sec. 9,	T.6S.,	R.27E.	67748 ✓
Delta No. 67 -	51	467	Sec. 9,	T.6S.,	R.27E.	67749 ✓
Epsilon No. 51 -	51	38	Sec. 9,	T.6S.,	R.27E.	67750 ✓
Epsilon No. 52 -	51	39	Sec. 9,	T.6S.,	R.27E.	67751 ✓
Garoga No. 4 -	46	73	Sec. 3,	T.6S.,	R.27E.	67755 ✓
Garoga No. 5 -	46	72	Sec. 3,	T.6S.,	R.27E.	67756 ✓
Garoga No. 6 -	46	71	Sec. 3,	T.6S.,	R.27E.	67757 ✓
Garoga No. 7 -	46	70	Sec. 3,	T.6S.,	R.27E.	67758 ✓
Garoga No. 8 -	46	69	Sec. 9,	T.6S.,	R.27E.	67759 ✓
Garoga No. 9 -	46	68	Sec. 9,	T.6S.,	R.27E.	67760 ✓
Garoga No. 10 -	46	67	Sec. 9,	T.6S.,	R.27E.	67761 ✓
Garoga No. 11 -	46	66	Sec. 9,	T.6S.,	R.27E.	67762 ✓
Garoga No. 12 -	46	65	Sec. 9,	T.6S.,	R.27E.	67763 ✓
Garoga No. 13 -	46	64	Sec. 10,	T.6S.,	R.27E.	67764 ✓
Garoga No. 14 -	46	63	Sec. 10,	T.6S.,	R.27E.	67765 ✓
Garoga No. 15 -	46	62	Sec. 10,	T.6S.,	R.27E.	67766 ✓
Garoga No. 16 -	46	61	Sec. 10,	T.6S.,	R.27E.	67767 ✓
Garoga No. 17 -	46	60	Sec. 9,	T.6S.,	R.27E.	67768 ✓
Garoga No. 18 -	46	59	Sec. 9,	T.6S.,	R.27E.	67769 ✓
Garoga No. 19 -	46	58	Sec. 9,	T.6S.,	R.27E.	67770 ✓
Garoga No. 20 -	46	57	Sec. 9,	T.6S.,	R.27E.	67771 ✓
Garoga No. 21 -	46	56	Sec. 10,	T.6S.,	R.27E.	67772 ✓
Garoga No. 22 -	46	55	Sec. 10,	T.6S.,	R.27E.	67773 ✓
Garoga No. 23 -	46	54	Sec. 10,	T.6S.,	R.27E.	67774 ✓
Garoga No. 24 -	46	53	Sec. 10,	T.6S.,	R.27E.	67775 ✓
Garoga No. 25 -	46	52	Sec. 10,	T.6S.,	R.27E.	67776 ✓
Jinks No. 36 -	50	157	Sec. 9,	T.6S.,	R.27E.	67778 ✓
Amended	81	469				
Jinks No. 37 -	50	158	Sec. 16,	T.6S.,	R.27E.	67779 ✓
Amended	83	128				
Oso Ensenada No. 3 -	45	323	Sec. 4,	T.6S.,	R.27E.	67780 ✓
Oso Ensenada No. 4 -	45	324	Sec. 3,	T.6S.,	R.27E.	67781 ✓
Oso Ensenada No. 5 -	45	325	Sec. 4,	T.6S.,	R.27E.	67782 ✓
Oso Ensenada No. 6 -	45	326	Sec. 3,	T.6S.,	R.27E.	67783 ✓
Oso Ensenada No. 7 -	45	327	Sec. 4,	T.6S.,	R.27E.	67784 ✓
Oso Ensenada No. 8 -	45	328	Sec. 3,	T.6S.,	R.27E.	67785 ✓
Oso Ensenada No. 9 -	45	329	Sec. 4,	T.6S.,	R.27E.	67786 ✓
Oso Ensenada No. 10 -	45	330	Sec. 3,	T.6S.,	R.27E.	67787 ✓
Oso Ensenada No. 11 -	45	331	Sec. 4,	T.6S.,	R.27E.	67788 ✓
Oso Ensenada No. 12 -	45	332	Sec. 3,	T.6S.,	R.27E.	67789 ✓



NOV 14 1989

7:45 A.M.  
PHOENIX, ARIZONA

Name of Claim	Recorded		Location Notice is Posted in			BLM Serial Number
	Book	Page	Section	Township	Range	
Oso Ensenada No. 13	45	333	Sec. 4,	T.6S.,	R.27E.	67790
Oso Ensenada No. 14	45	334	Sec. 3,	T.6S.,	R.27E.	67791
Oso Ensenada No. 15	45	335	Sec. 4,	T.6S.,	R.27E.	67792
Oso Ensenada No. 16	45	336	Sec. 3,	T.6S.,	R.27E.	67793
Pond No. 1	45	303	Sec. 33,	T.5S.,	R.27E.	67794
Pond No. 2	45	304	Sec. 33,	T.5S.,	R.27E.	67795
Pond No. 3	45	305	Sec. 33,	T.5S.,	R.27E.	67796
Pond No. 4	45	306	Sec. 33,	T.5S.,	R.27E.	67797
Pond No. 5	45	307	Sec. 33,	T.5S.,	R.27E.	67798
Pond No. 6	45	308	Sec. 33,	T.5S.,	R.27E.	67799
Pond No. 7	45	309	Sec. 33,	T.5S.,	R.27E.	67800
Pond No. 8	45	310	Sec. 33,	T.5S.,	R.27E.	67801
Pond No. 9	45	311	Sec. 33,	T.5S.,	R.27E.	67802
Pond No. 10	45	312	Sec. 33,	T.5S.,	R.27E.	67803
Pond No. 11	45	313	Sec. 33,	T.5S.,	R.27E.	67804
Pond No. 12	45	314	Sec. 33,	T.5S.,	R.27E.	67805
Pond No. 13	45	315	Sec. 33,	T.5S.,	R.27E.	67806
Pond No. 14	45	316	Sec. 33,	T.5S.,	R.27E.	67807
Pond No. 15	45	317	Sec. 33,	T.5S.,	R.27E.	67808
Pond No. 16	45	318	Sec. 33,	T.5S.,	R.27E.	67809
Pond No. 17	45	319	Sec. 33,	T.5S.,	R.27E.	67810
Pond No. 18	45	320	Sec. 33,	T.5S.,	R.27E.	67811
Scalper No. 7	40	343	Sec. 8,	T.6S.,	R.27E.	67819
Scalper No. 8	40	344	Sec. 9,	T.6S.,	R.27E.	67820
Scalper No. 9	40	345	Sec. 9,	T.6S.,	R.27E.	67821
Scalper No. 10	40	346	Sec. 9,	T.6S.,	R.27E.	67822
Scalper No. 11	40	347	Sec. 9,	T.6S.,	R.27E.	67823
Scalper No. 12	40	348	Sec. 9,	T.6S.,	R.27E.	67824
Scalper No. 13	40	349	Sec. 9,	T.6S.,	R.27E.	67825
Scalper No. 14	40	350	Sec. 9,	T.6S.,	R.27E.	67826
Scalper No. 15	40	351	Sec. 9,	T.6S.,	R.27E.	67827
Scalper No. 16	40	352	Sec. 9,	T.6S.,	R.27E.	67828
Alpha No. 61	46	22	Sec. 20,	T.6S.,	R.27E.	67829
Alpha No. 62	46	23	Sec. 20,	T.6S.,	R.27E.	67830
Alpha No. 63	46	24	Sec. 20,	T.6S.,	R.27E.	67831
Alpha No. 64	46	25	Sec. 20,	T.6S.,	R.27E.	67832
Alpha No. 65	46	26	Sec. 20,	T.6S.,	R.27E.	67833
Alpha No. 66	46	27	Sec. 20,	T.6S.,	R.27E.	67834
Alpha No. 67	46	28	Sec. 20,	T.6S.,	R.27E.	67835
Alpha No. 68	46	29	Sec. 20,	T.6S.,	R.27E.	67836
Amended	83	136				
Alpha No. 69	46	30	Sec. 20,	T.6S.,	R.27E.	67837
Alpha No. 70	46	31	Sec. 20,	T.6S.,	R.27E.	67838
Alpha No. 71	46	32	Sec. 20,	T.6S.,	R.27E.	67839
Alpha No. 72	46	33	Sec. 20,	T.6S.,	R.27E.	67840
Alpha No. 73	46	34	Sec. 20,	T.6S.,	R.27E.	67841
Alpha No. 74	46	35	Sec. 20,	T.6S.,	R.27E.	67842
Alpha No. 76	46	37	Sec. 20,	T.6S.,	R.27E.	67843
Beta No. 61	45	542	Sec. 20,	T.6S.,	R.27E.	67844
Beta No. 62	45	543	Sec. 20,	T.6S.,	R.27E.	67845
Beta No. 63	45	544	Sec. 20,	T.6S.,	R.27E.	67846
Beta No. 64	46	545	Sec. 17,	T.6S.,	R.27E.	67847
Beta No. 65	45	546	Sec. 17,	T.6S.,	R.27E.	67848
Beta No. 66	45	547	Sec. 17,	T.6S.,	R.27E.	67849
Beta No. 67	45	548	Sec. 17,	T.6S.,	R.27E.	67850
Beta No. 68	45	549	Sec. 17,	T.6S.,	R.27E.	67851
Beta No. 69	45	550	Sec. 17,	T.6S.,	R.27E.	67852
Beta No. 70	45	551	Sec. 17,	T.6S.,	R.27E.	67853
Beta No. 71	45	552	Sec. 17,	T.6S.,	R.27E.	67854
Beta No. 72	45	553	Sec. 17,	T.6S.,	R.27E.	67855
Beta No. 73	45	554	Sec. 17,	T.6S.,	R.27E.	67856
Beta No. 74	45	555	Sec. 17,	T.6S.,	R.27E.	67857
Beta No. 75	45	556	Sec. 17,	T.6S.,	R.27E.	67858
Beta No. 76	45	557	Sec. 17,	T.6S.,	R.27E.	67859
Beta No. 77	45	558	Sec. 17,	T.6S.,	R.27E.	67860



Name of Claim	Recorded		Location Notice is Posted in			BLM Serial Number
	Book	Page	Section	Township	Range	
Beta No. 78	45	559	Sec. 17,	T.6S.,	R.27E.	67861
Gamma No. 63 - Amended	45 47	470 519	Sec. 17,	T.6S.,	R.27E.	67877
Gamma No. 65	45	472	Sec. 17,	T.6S.,	R.27E.	67878
Gamma No. 66	45	473	Sec. 17,	T.6S.,	R.27E.	67879
Gamma No. 67	45	474	Sec. 17,	T.6S.,	R.27E.	67880
Gamma No. 68	45	475	Sec. 17,	T.6S.,	R.27E.	67881
Gamma No. 69	45	476	Sec. 17,	T.6S.,	R.27E.	67882
Gamma No. 70	45	477	Sec. 17,	T.6S.,	R.27E.	67883
Gamma No. 71	51	454	Sec. 17,	T.6S.,	R.27E.	67884
Gamma No. 72	51	455	Sec. 17,	T.6S.,	R.27E.	67885
Gamma No. 73	45	480	Sec. 17,	T.6S.,	R.27E.	67886
Gamma No. 74	45	481	Sec. 17,	T.6S.,	R.27E.	67887
Jinks No. 3	50	124	Sec. 17,	T.6S.,	R.27E.	67893
Jinks No. 4	50	125	Sec. 17,	T.6S.,	R.27E.	67894
Jinks No. 5	50	126	Sec. 20,	T.6S.,	R.27E.	67895
Jinks No. 6	50	127	Sec. 20,	T.6S.,	R.27E.	67896
Jinks No. 23 Amended	50 81	144 467	Sec. 18,	T.6S.,	R.27E.	67898
Jinks No. 23-A -	410	343	Sec. 18,	T.6S.,	R.27E.	
Jinks No. 24	50	145	Sec. 17,	T.6S.,	R.27E.	67899
Jinks No. 25	50	146	Sec. 17,	T.6S.,	R.27E.	67900
Jinks No. 26	50	147	Sec. 17,	T.6S.,	R.27E.	67901
Jinks No. 27 Amended	40 83	148 126	Sec. 17,	T.6S.,	R.27E.	67902
LS- 1	405	418	Sec. 33,	T.5S.,	R.27E.	283327
LS- 2	405	420	Sec. 33,	T.5S.,	R.27E.	283328
LS- 3	405	422	Sec. 33,	T.5S.,	R.27E.	283329
LS- 4	405	424	Sec. 33,	T.5S.,	R.27E.	283330
LS- 5	405	426	Sec. 33,	T.5S.,	R.27E.	283331
LS- 6	405	428	Sec. 33,	T.5S.,	R.27E.	283332
LS- 7	405	430	Sec. 33,	T.5S.,	R.27E.	283333
LS- 8	405	432	Sec. 33,	T.5S.,	R.27E.	283334
LS- 9	405	434	Sec. 33,	T.5S.,	R.27E.	283335
LS-10	405	436	Sec. 33,	T.5S.,	R.27E.	283336
LS-11	405	438	Sec. 33,	T.5S.,	R.27E.	283337
LS-12	405	440	Sec. 33,	T.5S.,	R.27E.	283338
LS-13	405	442	Sec. 33,	T.5S.,	R.27E.	283339
LS-14	405	444	Sec. 33,	T.5S.,	R.27E.	283340
LS-15	405	446	Sec. 33,	T.5S.,	R.27E.	283341
LS-16	405	448	Sec. 33,	T.5S.,	R.27E.	283342
LS-17	405	450	Sec. 3,	T.6S.,	R.27E.	283343
LS-18	405	452	Sec. 3,	T.6S.,	R.27E.	283344
LS-19	405	454	Sec. 3,	T.6S.,	R.27E.	283345
LS-20	405	456	Sec. 3,	T.6S.,	R.27E.	283346

RECEIVED  
B.L.M. AZ STATE OFFICE

NOV 14 1989

7:45 A.M.  
PHOENIX, ARIZONA

**AFFIDAVIT OF LABOR PERFORMED  
AND IMPROVEMENTS MADE**

67657  
cd  
epi

STATE OF ARIZONA )  
County of Greenlee ) ss:



STATE OF ARIZONA, County of Graham, ss Fee \$ 14.00 No. 4980  
I hereby certify that the within instrument was filed and recorded at  
request of Phelps Dodge 11-8-89 12:45 PM  
In Docket No. 421 Page 343-6 and indexed in Mining  
Witness my hand and official seal the day and year aforesaid.  
SHIRLEY ANGLE  
COUNTY RECORDER BY *[Signature]*

Fred J. Menzer, being first duly sworn, deposes and says that he is a citizen of the United States and more than eighteen (18) years of age, and resides in Morenci, County of Greenlee, State of Arizona, and is personally acquainted with the mining claims situated in the Lone Star Mining District, Graham County, Arizona, the names and books and pages of recording in the office of the County Recorder of Graham County, Arizona, and the Bureau of Land Management serial numbers and the location of the Notices of Location of which are described in Exhibit "A" attached hereto and by this reference incorporated herein.

That between 12 o'clock noon September 1, 1988 and 12 o'clock noon September 1, 1989 at least Eight Thousand One Hundred Dollars (\$8,100.00) worth of work and improvements were done and performed for the benefit of each of the aforementioned claims. Such work and improvements were made by and at the expense of Phelps Dodge Corporation, owners of said claims, whose address is P.O. Box 187, Morenci, Arizona, 85540, for the purpose of complying with the laws of the United States pertaining to assessment or annual work and CBC Drilling Company of Tucson, Arizona was the entity employed by said owner and who labored upon said claims, did said work and improvements, the same being as follows, to wit: Diamond drilling in two exploration holes numbered LS-177 and LS-178, from the surface to a final depth of 2556 feet and 850 feet respectively.

Said labor was performed and improvements made at the expense of Phelps Dodge Corporation for the benefit of each and all of said mining claims comprising said contiguous group as part of a general plan of exploration, improvements and development, and they tend to explore, improve and develop each and all of said mining claims. The amount expended for and the value of

**RECEIVED**  
**B.L.M. AZ STATE OFFICE**

**NOV 14 1989**

**7:45 A.M.**  
**PHOENIX, ARIZONA**


DOCKET **421** PAGE **343**

said labor and improvements is more than One Hundred Dollars (\$100.00) for each of the mining claims and at least said amount was allocated to each of the mining claims. Said expenditure was made in good faith for the purpose of exploring, improving and developing said contiguous groups of mining claims, and was intended as annual labor and improvements for each and all of the above-described unpatented mining claims for the assessment year ending at 12 o'clock Meridian, September 1, 1989.

*F. Menzer*  
For Phelps Dodge Corporation

STATE OF ARIZONA )  
County of Greenlee ) ss:

Subscribed and sworn to before me this 8th day of November, 1989, by Fred J. Menzer.



*Linda M. Stacy*  
Notary Public

My Commission Expires:

My Commission Expires March 16, 1993

RECEIVED  
B.L.M. AZ STATE OFFICE

DOCKET 421 PAGE 344

NOV 14 1989  
7:45 A.M. -2-  
PHOENIX, ARIZONA



EXHIBIT "A"

NOV 14 1989

7:45 A.M.  
PHOENIX, ARIZONA

Name of Claim	Recorded		Location Notice is Posted in			BLM Serial Number
	Book	Page	Section	Township	Range	
Mas No. 9	249	269	Sec. 27,	T.6S.,	R.26E.	67657 ✓
Mas No. 10	249	270	Sec. 27,	T.6S.,	R.26E.	67658 ✓
Mas No. 11	249	271	Sec. 27,	T.6S.,	R.26E.	67659 ✓
Mas No. 12	249	272	Sec. 27,	T.6S.,	R.26E.	67660 ✓
Mas No. 13	249	273	Sec. 27,	T.6S.,	R.26E.	67661 ✓
Mas No. 14	249	274	Sec. 27,	T.6S.,	R.26E.	67662 ✓
Mas No. 15	249	275	Sec. 27,	T.6S.,	R.26E.	67663 ✓
Mas No. 16	249	276	Sec. 27,	T.6S.,	R.26E.	67664 ✓
Mas No. 17	249	277	Sec. 27,	T.6S.,	R.26E.	67665 ✓
Mas No. 18	249	278	Sec. 27,	T.6S.,	R.26E.	67666 ✓
Mas No. 19	249	279	Sec. 34,	T.6S.,	R.26E.	67667 ✓
Mas No. 20	249	280	Sec. 34,	T.6S.,	R.26E.	67668 ✓
Mas No. 21	249	281	Sec. 34,	T.6S.,	R.26E.	67669 ✓
Mas No. 22	249	282	Sec. 34,	T.6S.,	R.26E.	67670 ✓
Mas No. 23	249	283	Sec. 34,	T.6S.,	R.26E.	67671 ✓
Mas No. 24	249	284	Sec. 34,	T.6S.,	R.26E.	67672 ✓
Mas No. 25	249	285	Sec. 34,	T.6S.,	R.26E.	67673 ✓
Mas No. 26	249	286	Sec. 34,	T.6S.,	R.26E.	67674 ✓
Mas No. 27	249	287	Sec. 34,	T.6S.,	R.26E.	67675 ✓
Mas No. 28	249	288	Sec. 34,	T.6S.,	R.26E.	67676 ✓
Mas No. 29	249	289	Sec. 34,	T.6S.,	R.26E.	67677 ✓
Mas No. 30	249	290	Sec. 34,	T.6S.,	R.26E.	67678 ✓
Mas No. 31	249	291	Sec. 34,	T.6S.,	R.26E.	67679 ✓
Mas No. 32	249	292	Sec. 34,	T.6S.,	R.26E.	67680 ✓
Mas No. 33	249	293	Sec. 34,	T.6S.,	R.26E.	67681 ✓
Mas No. 34	249	294	Sec. 34,	T.6S.,	R.26E.	67682 ✓
Mas No. 35	249	295	Sec. 34,	T.6S.,	R.26E.	67683 ✓
Mas No. 36	249	296	Sec. 34,	T.6S.,	R.26E.	67684 ✓
Mas No. 45	249	297	Sec. 27,	T.6S.,	R.26E.	67685 ✓
Mas No. 46	249	298	Sec. 27,	T.6S.,	R.26E.	67686 ✓
Mas No. 47	249	299	Sec. 27,	T.6S.,	R.26E.	67687 ✓
Mas No. 48	249	300	Sec. 27,	T.6S.,	R.26E.	67688 ✓
Mas No. 49	249	301	Sec. 27,	T.6S.,	R.26E.	67689 ✓
Mas No. 50	249	302	Sec. 27,	T.6S.,	R.26E.	67690 ✓
Mas No. 51	249	303	Sec. 27,	T.6S.,	R.26E.	67691 ✓
Mas No. 52	249	304	Sec. 27,	T.6S.,	R.26E.	67692 ✓
Mas No. 53	249	305	Sec. 27,	T.6S.,	R.26E.	67693 ✓
Mas No. 54	249	306	Sec. 27,	T.6S.,	R.26E.	67694 ✓
Mas No. 55	249	307	Sec. 27,	T.6S.,	R.26E.	67695 ✓
Mas No. 56	249	308	Sec. 27,	T.6S.,	R.26E.	67696 ✓
Mas No. 57	249	309	Sec. 27,	T.6S.,	R.26E.	67697 ✓
Mas No. 58	249	310	Sec. 27,	T.6S.,	R.26E.	67698 ✓
Mas No. 59	249	311	Sec. 27,	T.6S.,	R.26E.	67699 ✓
Mas No. 60	249	312	Sec. 27,	T.6S.,	R.26E.	67700 ✓
Mas No. 61	249	313	Sec. 27,	T.6S.,	R.26E.	67701 ✓
Mas No. 62	249	314	Sec. 27,	T.6S.,	R.26E.	67702 ✓
Mas No. 63	249	315	Sec. 27,	T.6S.,	R.26E.	67703 ✓
Mas No. 64	249	316	Sec. 27,	T.6S.,	R.26E.	67704 ✓
Mas No. 65	249	317	Sec. 27,	T.6S.,	R.26E.	67705 ✓
Mas No. 66	249	318	Sec. 27,	T.6S.,	R.26E.	67706 ✓
Mas No. 67	249	319	Sec. 27,	T.6S.,	R.26E.	67707 ✓
Mas No. 68	249	320	Sec. 27,	T.6S.,	R.26E.	67708 ✓
Mas No. 69	249	321	Sec. 27,	T.6S.,	R.26E.	67709 ✓
Mas No. 70	249	322	Sec. 27,	T.6S.,	R.26E.	67710 ✓
Mas No. 71	249	323	Sec. 27,	T.6S.,	R.26E.	67711 ✓
Mas No. 72	249	324	Sec. 34,	T.6S.,	R.26E.	67712 ✓
Mas No. 73	249	325	Sec. 28,	T.6S.,	R.26E.	67713 ✓
Mas No. 74	249	326	Sec. 28,	T.6S.,	R.26E.	67714 ✓
Mas No. 75	249	327	Sec. 28,	T.6S.,	R.26E.	67715 ✓
Mas No. 76	249	328	Sec. 28,	T.6S.,	R.26E.	67716 ✓
Mas No. 77	249	329	Sec. 28,	T.6S.,	R.26E.	67717 ✓
Mas No. 78	249	330	Sec. 28,	T.6S.,	R.26E.	67718 ✓
Mas No. 79	249	331	Sec. 28,	T.6S.,	R.26E.	67719 ✓
Mas No. 80	249	332	Sec. 28,	T.6S.,	R.26E.	67720 ✓
Mas No. 81	249	333	Sec. 28,	T.6S.,	R.26E.	67721 ✓

<u>Name of Claim</u>	<u>Recorded</u>		<u>Location Notice is Posted in</u>			<u>BLM Serial Number</u>
	<u>Book</u>	<u>Page</u>	<u>Section</u>	<u>Township</u>	<u>Range</u>	
Mas No. 82	249	334	Sec. 28,	T.6S.,	R.26E.	67722 ✓
Mas No. 83	249	335	Sec. 33,	T.6S.,	R.26E.	67723 ✓
Mas No. 84	249	336	Sec. 33,	T.6S.,	R.26E.	67724 ✓
Mas No. 85	249	337	Sec. 33,	T.6S.,	R.26E.	67725 ✓
Mas No. 86	249	338	Sec. 33,	T.6S.,	R.26E.	67726 ✓
Mas No. 87	249	339	Sec. 33,	T.6S.,	R.26E.	67727 ✓
Mas No. 88	249	340	Sec. 33,	T.6S.,	R.26E.	67728 ✓
Mas No. 89	249	341	Sec. 33,	T.6S.,	R.26E.	67729 ✓
Mas No. 90	249	342	Sec. 33,	T.6S.,	R.26E.	67730 ✓
Mas No. 91	249	343	Sec. 33,	T.6S.,	R.26E.	67731 ✓
Mas No. 92	249	344	Sec. 33,	T.6S.,	R.26E.	67732 ✓
Mas No. 93	249	345	Sec. 33,	T.6S.,	R.26E.	67733 ✓
Mas No. 94	249	346	Sec. 33,	T.6S.,	R.26E.	67734 ✓
Mas No. 96	249	348	Sec. 33,	T.6S.,	R.26E.	67735 ✓
Mas No. 98	249	349	Sec. 33,	T.6S.,	R.26E.	67736 ✓
Mas No. 100	249	350	Sec. 33,	T.6S.,	R.26E.	67737 ✓

RECEIVED  
B.L.M. AZ STATE OFFICE

NOV 14 1989

7:45 A.M.  
PHOENIX, ARIZONA

DOCKET 421 PAGE 346

UNITED STATES  
DEPARTMENT OF THE INTERIOR  
BUREAU OF LAND MANAGEMENT

RECEIPT AND ACCOUNTING ADVICE

NO. 1673858 02

ok Lji

Subject: AFFIDAVITS OF LABOR (B1) SGM/AZ 11 14 89 0 32 12 40500

Applicant: PHELPS DODGE CORPORATION  
P. O. BOX 187  
MORENCI, AZ 85540

Remitter: SAME - CK #14669

Assignor:

LEASE MANAGEMENT DATA									
<input type="checkbox"/> NEW <input type="checkbox"/> UPDATE <input type="checkbox"/> PAYMENT									
ORIGINAL SERIAL NO.	ASG.	TYPE	ST.	CTY.	FUND SYMBOL			ACRES/UNITS	RATE
AMC 67657, ET AL.									
AMOUNT	ANV. DATE	EXP. DATE	BILL CYC.	S/C	DISTRICT	NEXT BILL	MISC. DATA	U of M	ACTUAL UNITS
ASSIGNMENT SERIAL NO.	ASG.	TYPE	ST.	CTY.	FUND SYMBOL			ACRES/UNITS	RATE
AMOUNT	ANV. DATE	EXP. DATE	BILL CYC.	S/C	DISTRICT	NEXT BILL	MISC. DATA	U of M	ACTUAL UNITS

APPLY REMITTANCE			
ACTION	FUND SYMBOL	CTY.	AMOUNT
FILING FEE			
RENTAL			
UNEARNED			
REFUND			
TOTAL			
AMOUNT DUE			

Remarks:

*Acknowledged SGM*

BY: \_\_\_\_\_ DATE: \_\_\_\_\_

Lease in Escrow?  
 KGS?                      Of Interest?  
 Auto Escalates?            Operating Rights?  
 Auto Renew?                Operator  
    Bond Filed?


FOR MMS USE ONLY		
BILLEE	FOREST REFUGE	
NUMBER		
OCS SECTION		
CODE		



**AFFIDAVIT OF LABOR PERFORMED  
AND IMPROVEMENTS MADE**

15.00 4981

STATE OF ARIZONA )  
County of Greenlee ) ss:



STATE OF ARIZONA, County of Graham, ss Fee \$ \_\_\_\_\_ No. \_\_\_\_\_  
I hereby certify that the within instrument was filed and recorded at  
request of Phelps Dodge 11-8-89 12:45 PM  
In Docket No. 421 Page 347-52 and Indexed in Mining  
Witness my hand and official seal the day and year aforesaid.  
SHIRLEY ANGLE  
COUNTY RECORDER BY Shirley Angle Deputy

101253  
267894  
67596  
290501  
289500  
Ⓢ  
92

Fred J. Menzer, being first duly sworn, deposes and says that he is a citizen of the United States and more than eighteen (18) years of age, and resides in Morenci, County of Greenlee, State of Arizona, and is personally acquainted with the mining claims situated in the Lone Star Mining District, Graham County, Arizona, the names and books and pages of recording in the office of the County Recorder of Graham County, Arizona, and the Bureau of Land Management serial numbers and the location of the Notices of Location of which are described in Exhibit "A" attached hereto and by this reference incorporated herein.

That between 12 o'clock noon September 1, 1988 and 12 o'clock noon September 1, 1989 at least Ten Thousand One Hundred Dollars (\$10,100.00) worth of work and improvements were done and performed for the benefit of each of the aforementioned claims. Such work and improvements were made by and at the expense of Phelps Dodge Corporation, owners of said claims, whose address is P. O. Box 187, Morenci, Arizona, 85540, for the purpose of complying with the laws of the United States pertaining to assessment or annual work and CBC Drilling Company of Tucson, Arizona was the entity employed by said owner and who labored upon said claims, did said work and improvements, the same being as follows, to wit: Diamond drilling in two exploration holes numbered LS-177 and LS-178, from the surface to a final depth of 2556 feet and 850 feet respectively.

Said labor was performed and improvements made at the expense of Phelps Dodge Corporation for the benefit of each and all of said mining claims comprising said contiguous group as part of a general plan of exploration, improvements and development, and they tend to explore, improve and develop each and all of said mining claims. The amount expended for and the value of

RECEIVED  
B.L.M. AZ STATE OFFICE

NOV 14 1989  
7:45 A.M.  
PHOENIX, ARIZONA

DOCKET 421 PAGE 347




said labor and improvements is more than One Hundred Dollars (\$100.00) for each of the mining claims and at least said amount was allocated to each of the mining claims. Said expenditure was made in good faith for the purpose of exploring, improving and developing said contiguous groups of mining claims, and was intended as annual labor and improvements for each and all of the above-described unpatented mining claims for the assessment year ending at 12 o'clock Meridian, September 1, 1989.

F. Menzer  
For Phelps Dodge Corporation

STATE OF ARIZONA )  
County of Greenlee ) ss:

Subscribed and sworn to before me this 8th day of November, 1989, by Fred J. Menzer.



Linda M. Stacy  
Notary Public

My Commission Expires:

My Commission Expires March 16, 1993

RECEIVED  
B.L.M. AZ STATE OFFICE

NOV 14 1989  
7:45 A.M.  
PHOENIX, ARIZONA

10-1-85  
Lead

RECEIVED  
B.L.M. AZ STATE OFFICE

NOV 14 1989

7:45 A.M.  
PHOENIX, ARIZONA

EXHIBIT "A"

Name of Claim	Recorded		Location Notice is Posted in			BLM Serial Number
	Book	Page	Section	Township	Range	
Ace No. 19	324	272	Sec. 14,	T.6S.,	R.26E.	101253 ✓
Ace No. 20	324	274	Sec. 14,	T.6S.,	R.26E.	101254 ✓
Ace No. 21	324	276	Sec. 1,	T.6S.,	R.26E.	101255 ✓
Ace No. 22	324	278	Sec. 1,	T.6S.,	R.26E.	101256 ✓
Ace No. 23	324	280	Sec. 1,	T.6S.,	R.26E.	101257 ✓
Ace No. 24	324	282	Sec. 1,	T.6S.,	R.26E.	101258 ✓
Ace No. 25	324	284	Sec. 1,	T.6S.,	R.26E.	101259 ✓
Ace No. 26	324	286	Sec. 1,	T.6S.,	R.26E.	101260 ✓
Ace No. 27	324	288	Sec. 1,	T.6S.,	R.26E.	101261 ✓
Ace No. 28	324	290	Sec. 1,	T.6S.,	R.26E.	101262 ✓
Ace No. 29	324	292	Sec. 1,	T.6S.,	R.26E.	101263 ✓
Ace No. 30	324	294	Sec. 1,	T.6S.,	R.26E.	101264 ✓
Ace No. 31	324	296	Sec. 1,	T.6S.,	R.26E.	101265 ✓
Ace No. 32	324	298	Sec. 6,	T.6S.,	R.27E.	101266 ✓
Ace No. 33	324	300	Sec. 6,	T.6S.,	R.27E.	101267 ✓
Ace No. 34	324	302	Sec. 6,	T.6S.,	R.27E.	101268 ✓
Ace No. 35	324	304	Sec. 1,	T.6S.,	R.26E.	101269 ✓
Ace No. 36	324	306	Sec. 1,	T.6S.,	R.26E.	101270 ✓
Ace No. 37	324	308	Sec. 6,	T.6S.,	R.27E.	101271 ✓
Ace No. 38	324	310	Sec. 6,	T.6S.,	R.27E.	101272 ✓
Ace No. 39	324	312	Sec. 6,	T.6S.,	R.27E.	101273 ✓
Ace No. 40	324	314	Sec. 6,	T.6S.,	R.27E.	101274 ✓
Ace No. 41	324	316	Sec. 6,	T.6S.,	R.27E.	101275 ✓
Ace No. 42	324	318	Sec. 6,	T.6S.,	R.27E.	101276 ✓
Ace No. 43	324	320	Sec. 6,	T.6S.,	R.27E.	101277 ✓
Ace No. 44	324	322	Sec. 6,	T.6S.,	R.27E.	101278 ✓
Ace No. 45	324	324	Sec. 6,	T.6S.,	R.27E.	101279 ✓
Ace No. 46	324	326	Sec. 6,	T.6S.,	R.27E.	101280 ✓
Ace No. 47	324	328	Sec. 6,	T.6S.,	R.27E.	101281 ✓
Ace No. 48	324	330	Sec. 11,	T.6S.,	R.26E.	101282 ✓
Amended	394	966				
Ace No. 48-A -	410	397	Sec. 11,	T.6S.,	R.26E.	
Ace No. 49	324	332	Sec. 11,	T.6S.,	R.26E.	101283 ✓
Amended	394	968				
Ace No. 49-A -	410	399	Sec. 11,	T.6S.,	R.26E.	
Ace No. 50	324	334	Sec. 11,	T.6S.,	R.26E.	101284 ✓
Amended	394	970				
Ace No. 50-A -	410	401	Sec. 11,	T.6S.,	R.26E.	
Ace No. 51	324	336	Sec. 11,	T.6S.,	R.26E.	101285 ✓
Amended	394	972				
Ace No. 51-A -	410	403	Sec. 11,	T.6S.,	R.26E.	
Ace No. 52	324	338	Sec. 11,	T.6S.,	R.26E.	101286 ✓
Amended	394	974	Sec. 11,	T.6S.,	R.26E.	101286
Ace No. 52-A -	410	405	Sec. 11,	T.6S.,	R.26E.	
Ace No. 53	324	340	Sec. 11,	T.6S.,	R.26E.	101286 ✓
Amended	394	976				101287 ✓
Ace No. 53-A -	410	407	Sec. 11,	T.6S.,	R.26E.	
Ace No. 54	324	342	Sec. 2,	T.6S.,	R.26E.	101288 ✓
Amended	394	978				
Ace No. 54-A -	410	409	Sec. 2,	T.6S.,	R.26E.	
Ace No. 55	324	344	Sec. 2,	T.6S.,	R.26E.	101289 ✓
Relocated	394	964				267894 ✓
Ace No. 55-A -	411	245	Sec. 2,	T.6S.,	R.26E.	
Ace No. 56	324	346	Sec. 1,	T.6S.,	R.26E.	101290 ✓
Amended	394	980				
Ace No. 56-A -	410	413	Sec. 1,	T.6S.,	R.26E.	
Ace No. 57	324	348	Sec. 1,	T.6S.,	R.26E.	101291 ✓
Amended	394	982				
Ace No. 57-A -	410	415	Sec. 1,	T.6S.,	R.26E.	
Ace No. 58	324	350	Sec. 1,	T.6S.,	R.26E.	101292 ✓
Amended	394	984				
Ace No. 58-A -	410	417	Sec. 1,	T.6S.,	R.26E.	
Ace No. 59	324	352	Sec. 1,	T.6S.,	R.26E.	101293 ✓
Amended	394	986				
Ace No. 59-A -	410	419	Sec. 1,	T.6S.,	R.26E.	

(42)

(42)

NOV 14 1989

7:45 A.M.  
PHOENIX, ARIZONA

-2-

Name of Claim	Recorded		Location Notice is Posted in			BLM Serial Number
	Book	Page	Section	Township	Range	
Ace No. 60	324	354	Sec. 1,	T.6S.,	R.26E.	101294
Amended	394	988				
Ace No. 60-A —	410	421	Sec. 1,	T.6S.,	R.26E.	
Ace No. 61 .	324	358	Sec. 1,	T.6S.,	R.26E.	101295
Amended	394	990	Sec. 1,	T.6S.,	R.26E.	101295
Ace No. 61-A —	410	423	Sec. 1,	T.6S.,	R.26E.	
Ace No. 62	324	358	Sec. 1,	T.6S.,	R.26E.	101296 .
Amended	394	992				
Ace No. 62-A —	410	425	Sec. 12,	T.6S.,	R.26E.	
A-1	41	242	Sec. 12,	T.6S.,	R.26E.	67596
Amended	83	132				
A-1A —	410	469	Sec. 12,	T.6S.,	R.26E.	
Burgermeister	45	7	Sec. 11,	T.6S.,	R.26E.	67597
Amended	83	135				
Burgermeister-A —	410	475	Sec. 11,	T.6S.,	R.26E.	
Bush No. 15	53	369	Sec. 23,	T.6S.,	R.26E.	67598
Bush No. 16	53	370	Sec. 23,	T.6S.,	R.26E.	67599
Bush No. 17	53	371	Sec. 23,	T.6S.,	R.26E.	67600
Bush No. 18	53	372	Sec. 23,	T.6S.,	R.26E.	67601
Bush No. 19	53	373	Sec. 23,	T.6S.,	R.26E.	67602
Bush No. 20	53	374	Sec. 23,	T.6S.,	R.26E.	67603
Bush No. 21	53	375	Sec. 23,	T.6S.,	R.26E.	67604
Bush No. 22	53	376	Sec. 23,	T.6S.,	R.26E.	67605
Bush No. 23	53	377	Sec. 23,	T.6S.,	R.26E.	67606
Bush No. 24	53	378	Sec. 23,	T.6S.,	R.26E.	67607
Bush No. 25	53	379	Sec. 14,	T.6S.,	R.26E.	67608
Bush No. 26	53	380	Sec. 14,	T.6S.,	R.26E.	67609
Bush No. 27	53	381	Sec. 14,	T.6S.,	R.26E.	67610
Bush No. 28	53	382	Sec. 14,	T.6S.,	R.26E.	67611
Bush No. 29	53	383	Sec. 14,	T.6S.,	R.26E.	67612
Bush No. 30	53	384	Sec. 14,	T.6S.,	R.26E.	67613
Bush No. 31	53	385	Sec. 14,	T.6S.,	R.26E.	67614
Bush No. 32	53	386	Sec. 14,	T.6S.,	R.26E.	67615
Bush No. 33	53	387	Sec. 14,	T.6S.,	R.26E.	67616
Bush No. 34	53	388	Sec. 14,	T.6S.,	R.26E.	67617
Bush No. 35	53	389	Sec. 14,	T.6S.,	R.26E.	67618
Bush No. 36	53	390	Sec. 14,	T.6S.,	R.26E.	67619
Consolidated Metals No. 6	31,Mines	583	Sec. 12,	T.6S.,	R.26E.	67621
Consolidated Metals No. 6R	411	241	Sec. 12,	T.6S.,	R.26E.	290504
Consolidated Metals No. 7	31,Mines	584	Sec. 12,	T.6S.,	R.26E.	67622
Consolidated Metals No. 7R	410	431	Sec. 12,	T.6S.,	R.26E.	289525
Consolidated Metals No. 7R	411	243	Sec. 12,	T.6S.,	R.26E.	290505
Consolidated Metals No. 8	31,Mines	585	Sec. 12,	T.6S.,	R.26E.	67623
Consolidated Metals No. 8-A —	410	433	Sec. 12,	T.6S.,	R.26E.	—
Consolidated Metals No. 9	31,Mines	586	Sec. 12,	T.6S.,	R.26E.	67624
Consolidated Metals No. 9-A —	410	435	Sec. 12,	T.6S.,	R.26E.	—
Consolidated Metals No. 10	31,Mines	587	Sec. 12,	T.6S.,	R.26E.	67625
Consolidated Metals No. 10-A —	410	437	Sec. 12,	T.6S.,	R.26E.	—
Consolidated Metals No. 11 —	31,Mines	588	Sec. 12,	T.6S.,	R.26E.	67626
Amended	87	314				

(36)

23



NOV 14 1989

7:45 A.M.  
PHOENIX, ARIZONA

Name of Claim	Recorded		Location Notice is Posted in			BLM Serial Number
	Book	Page	Section	Township	Range	
Consolidated Metals No. 11-A	410	439	Sec. 12,	T.6S.,	R.26E.	
Consolidated Metals No. 12	31,Mines	589	Sec. 12,	T.6S.,	R.26E.	67627
Consolidated Metals No. 12-A -	410	441	Sec. 12,	T.6S.,	R.26E.	
Consolidated Metals No. 15	31,Mines	592	Sec. 12,	T.6S.,	R.26E.	67628
Consolidated Metals No. 15-A -	410	443	Sec. 12,	T.6S.,	R.26E.	
Consolidated Metals No. 16	31,Mines	593	Sec. 12,	T.6S.,	R.26E.	67629
Consolidated Metals No. 16-A -	410	445	Sec. 12,	T.6S.,	R.26E.	
Consolidated Metals No. 17	31,Mines	594	Sec. 12,	T.6S.,	R.26E.	67630
Consolidated Metals No. 17-A -	410	447	Sec. 12,	T.6S.,	R.26E.	
Consolidated Metals No. 18	31,Mines	595	Sec. 12,	T.6S.,	R.26E.	67631
Consolidated Metals No. 18-A -	410	449	Sec. 12,	T.6S.,	R.26E.	
Consolidated Metals No. 20	31,Mines	597	Sec. 12,	T.6S.,	R.26E.	67633
Amended	81	458				
Consolidated Metals No. 21-A -	410	451	Sec. 12,	T.6S.,	R.26E.	
Coors	41	241	Sec. 12,	T.6S.,	R.26E.	67634
Coors-A -	410	471	Sec. 12,	T.6S.,	R.26E.	
Griesdieck	45	5	Sec. 12,	T.6S.,	R.26E.	67637
Griesdieck-A -	410	473	Sec. 12,	T.6S.,	R.26E.	
Ironwood	45	6	Sec. 12,	T.6S.,	R.26E.	67638
Amended	87	303				
Ironwood-A -	410	453	Sec. 12,	T.6S.,	R.26E.	
Ithaca No. 9	Notice not filed before Amendment		Sec. 12,	T.6S.,	R.26E.	67639
Amended	42	130				
Ithaca No. 9-A -	410	455	Sec. 12,	T.6S.,	R.26E.	
Ithaca No. 12	41	237	Sec. 12,	T.6S.,	R.26E.	67640
Amended	42	133				
Ithaca No. 12-A -	410	457	Sec. 12,	T.6S.,	R.26E.	
Ithaca No. 15	41	236	Sec. 12,	T.6S.,	R.26E.	67641
Ithaca No. 15-A -	410	459	Sec. 12,	T.6S.,	R.26E.	
Ithaca No. 20	41	235	Sec. 12,	T.6S.,	R.26E.	67642
Amended	81	474				
Ithaca No. 20-A -	410	461	Sec. 12,	T.6S.,	R.26E.	
Knob Hill No. 20 -	42	63	Sec. 12,	T.6S.,	R.26E.	67643
Knob Hill No. 20R -	411	235	Sec. 12,	T.6S.,	R.26E.	290501
Knob Hill No. 22 -	42	65	Sec. 12,	T.6S.,	R.26E.	67644
Knob Hill No. 22R -	411	237	Sec. 12,	T.6S.,	R.26E.	290502
Lulubelle -	40	266	Sec. 12,	T.6S.,	R.26E.	67652
Lulubelle-R -	411	239	Sec. 12,	T.6S.,	R.26E.	290503
Mesquite	24,Mines	308	Sec. 12,	T.6S.,	R.26E.	67654
Mesquite-A -	410	427	Sec. 12,	T.6S.,	R.26E.	
Pabst -	41	246	Sec. 14,	T.6S.,	R.26E.	67655
Schlitz -	41	246	Sec. 14,	T.6S.,	R.26E.	67656
LS-21 -	410	379	Sec. 12,	T.6S.,	R.26E.	289500
LS-22 -	410	381	Sec. 11,	T.6S.,	R.26E.	289501
LS-23 -	410	383	Sec. 11,	T.6S.,	R.26E.	289502
LS-24 -	410	385	Sec. 11,	T.6S.,	R.26E.	289503
LS-25 -	410	387	Sec. 12,	T.6S.,	R.26E.	289504

25



<u>Name of Claim</u>	<u>Recorded</u>		<u>Location Notice is Posted in</u>			<u>BLM Serial Number</u>
	<u>Book</u>	<u>Page</u>	<u>Section</u>	<u>Township</u>	<u>Range</u>	
LS-26	410	389	Sec. 12,	T.6S.,	R.26E.	289505
LS-29	410	395	Sec. 1,	T.6S.,	R.26E.	289508

RECEIVED  
B.L.M. AZ STATE OFFICE

NOV 14 1989


7:45 A.M.  
PHOENIX, ARIZONA



AFFIDAVIT OF LABOR PERFORMED  
AND IMPROVEMENTS MADE

101252  
67864  
289506  
CD  
4pi

STATE OF ARIZONA )  
County of Greenlee ) ss:



STATE OF ARIZONA, County of Graham, ss Fee \$ 14.00 No. 4983  
I hereby certify that the within instrument was filed and recorded at  
request of Phelps Dodge 11-8-89 12:45 PM  
In Docket No. 421 Page 358-60 and indexed in Mining  
Witness my hand and official seal the day and year above said.  
SHIRLEY ANGLE  
COUNTY RECORDER *Shirley Angle*

Fred J. Menzer, being first duly sworn, deposes and says that he is a citizen of the United States and more than eighteen (18) years of age, and resides in Morenci, County of Greenlee, State of Arizona, and is personally acquainted with the mining claims situated in the Lone Star Mining District, Graham County, Arizona, the names and books and pages of recording in the office of the County Recorder of Graham County, Arizona, and the Bureau of Land Management serial numbers and the location of the Notices of Location of which are described in Exhibit "A" attached hereto and by this reference incorporated herein.

That between 12 o'clock noon September 1, 1988 and 12 o'clock noon September 1, 1989 at least Two Thousand Six Hundred Dollars (\$2,600.00) worth of work and improvements were done and performed for the benefit of each of the aforementioned claims. Such work and improvements were made by and at the expense of Phelps Dodge Corporation, owners of said claims, whose address is P.O. Box 187, Morenci, Arizona, 85540, for the purpose of complying with the laws of the United States pertaining to assessment or annual work and CBC Drilling Company of Tucson, Arizona was the entity employed by said owner and who labored upon said claims, did said work and improvements, the same being as follows, to wit: Diamond drilling in two exploration holes numbered LS-177 and LS-178, from the surface to a final depth of 2556 feet and 850 feet respectively.

Said labor was performed and improvements made at the expense of Phelps Dodge Corporation for the benefit of each and all of said mining claims comprising said contiguous group as part of a general plan of exploration, improvements and development, and they tend to explore, improve and develop each and all of said mining claims. The amount expended for and the value of said labor and improvements is more than One Hundred Dollars (\$100.00) for each of the mining claims and at least said amount was allocated to each of

RECEIVED  
B.L.M. AZ STATE OFFICE

DOCKET 421 PAGE 358

NOV 14 1989

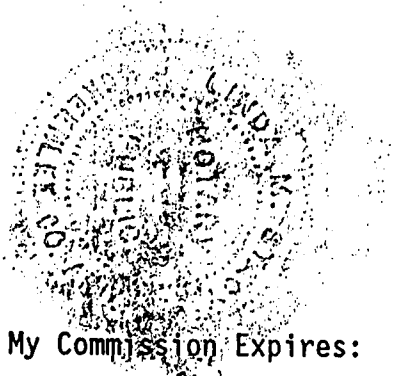
7:45 A.M.  
PHOENIX, ARIZONA

the mining claims. Said expenditure was made in good faith for the purpose of exploring, improving and developing said contiguous groups of mining claims, and was intended as annual labor and improvements for each and all of the above-described unpatented mining claims for the assessment year ending at 12 o'clock Meridian, September 1, 1989.

F J Menzer  
For Phelps Dodge Corporation

STATE OF ARIZONA )  
                          ) ss:  
County of Greenlee )

Subscribed and sworn to before me this 8th day of November, 1989, by Fred J. Menzer.



Linda M. Stacy  
Notary Public

My Commission Expires:

My Commission Expires March 16, 1993

RECEIVED  
B.L.M. AZ STATE OFFICE

NOV 14 1989

7:45 A.M.  
PHOENIX, ARIZONA



EXHIBIT "A"

Name of Claim	Recorded		Location Notice is Posted in			BLM Serial Number
	Book	Page	Section	Township	Range	
Ace No. 18	324	270	Sec. 18,	T.6S.,	R.27E.	101252 ✓
Ace No. 18-A -	410	355	Sec. 18,	T.6S.,	R.27E.	
Beta No. 81 -	46	338	Sec. 18,	T.6S.,	R.27E.	67864 ✓
Beta No. 81R -	410	357	Sec. 18,	T.6S.,	R.27E.	289517 ✓
Beta No. 83	46	340	Sec. 18,	T.6S.,	R.27E.	67866 ✓
Beta No. 83A -	410	359	Sec. 18,	T.6S.,	R.27E.	
Beta No. 84	46	341	Sec. 18,	T.6S.,	R.27E.	67867 ✓
Beta No. 84A -	410	361	Sec. 18,	T.6S.,	R.27E.	
Beta No. 85 -	46	342	Sec. 18,	T.6S.,	R.27E.	67868 ✓
Amended	83	138				
Beta No. 85R -	410	363	Sec. 18,	T.6S.,	R.27E.	289518 ✓
Beta No. 86	46	343	Sec. 18,	T.6S.,	R.27E.	67869 ✓
Amended	83	139				
Beta No. 86A -	410	365	Sec. 18,	T.6S.,	R.27E.	
Beta No. 87 -	51	474	Sec. 18,	T.6S.,	R.27E.	67870 ✓
Beta No. 87R -	410	367	Sec. 18,	T.6S.,	R.27E.	289519 ✓
Beta No. 88	51	475	Sec. 18,	T.6S.,	R.27E.	67871 ✓
Amended	81	460				
Beta No. 88A -	410	369	Sec. 18,	T.6S.,	R.27E.	
Beta No. 89 -	46	346	Sec. 18,	T.6S.,	R.27E.	67872 ✓
Beta No. 89R -	410	371	Sec. 18,	T.6S.,	R.27E.	289520 ✓
Beta No. 90 -	46	347	Sec. 18,	T.6S.,	R.27E.	67873 ✓
Beta No. 90R -	410	373	Sec. 18,	T.6S.,	R.27E.	289521 ✓
Beta No. 92 -	46	349	Sec. 18,	T.6S.,	R.27E.	67874 ✓
Beta No. 92R -	410	375	Sec. 18,	T.6S.,	R.27E.	289522 ✓
Beta No. 93 -	51	476	Sec. 18,	T.6S.,	R.27E.	67875 ✓
Beta No. 94	51	477	Sec. 18,	T.6S.,	R.27E.	67876 ✓
Amended	81	461				
Beta No. 94A -	410	377	Sec. 18,	T.6S.,	R.27E.	
Gamma No. 83 -	51	458	Sec. 18,	T.6S.,	R.27E.	67888 ✓
Gamma No. 83R -	410	347	Sec. 18,	T.6S.,	R.27E.	289512 ✓
Gamma No. 85 -	51	460	Sec. 18,	T.6S.,	R.27E.	67889 ✓
Gamma No. 85R -	410	349	Sec. 18,	T.6S.,	R.27E.	289513 ✓
Gamma No. 87 -	51	461	Sec. 7,	T.6S.,	R.27E.	67890 ✓
Gamma No. 87R -	410	349	Sec. 7,	T.6S.,	R.27E.	289514 ✓
Gamma No. 89 -	51	462	Sec. 7,	T.6S.,	R.27E.	67891 ✓
Gamma No. 89R -	410	351	Sec. 7,	T.6S.,	R.27E.	289515 ✓
Gamma No. 91 -	51	463	Sec. 7,	T.6S.,	R.27E.	67892 ✓
Amended	81	464				
Gamma No. 91R -	410	353	Sec. 7,	T.6S.,	R.27E.	289516 ✓
Jinks No. 22	50	143	Sec. 18,	T.6S.,	R.27E.	67897 ✓
Amended	81	466				
Jinks No. 22A -	410	341				
Jinks No. 23	50	144	Sec. 18,	T.6S.,	R.27E.	67898 ✓
Amended	81	467				
Jinks No. 23A -	410	343	Sec. 7,	T.6S.,	R.27E.	
Juanita	40	344	Sec. 7,	T.6S.,	R.27E.	67903 ✓
Juanita A -	410	333	Sec. 7,	T.6S.,	R.27E.	
Round Ridge No. 1 -	40	382	Sec. 18,	T.6S.,	R.27E.	67904 ✓
Round Ridge No. 1R -	410	335	Sec. 18,	T.6S.,	R.27E.	289509 ✓
Round Ridge No. 2 -	40	383	Sec. 18,	T.6S.,	R.27E.	67905 ✓
Round Ridge No. 2R -	410	337	Sec. 18,	T.6S.,	R.27E.	289510 ✓
Round Ridge No. 3 -	40	384	Sec. 18,	T.6S.,	R.27E.	67906 ✓
Round Ridge No. 3R -	410	339	Sec. 18,	T.6S.,	R.27E.	289511 ✓
LS-27 -	410	391	Sec. 7,	T.6S.,	R.27E.	289506 ✓
LS-28 -	410	393	Sec. 18,	T.6S.,	R.27E.	289507 ✓

*289517*

RECEIVED  
B.L.M. AZ STATE OFFICE

NOV 14 1989

7:45 A.M.  
PHOENIX, ARIZONA

(72)

DOCKET 421 PAGE 360

(40)



1627-076

95481

141524  
138158  
67026  
W  
Eji

Page 1 of 13

AFFIDAVIT OF LABOR PERFORMED  
AND IMPROVEMENTS MADE

STATE OF ARIZONA )  
                          ) ss  
COUNTY OF PINAL )

E. C. John, acting for ASARCO Incorporated, claimant, being first duly sworn, deposes and says that he is a citizen of the United States, more than eighteen years of age and resides at Kearny in Pinal County, State of Arizona, and is personally acquainted with the claims listed below;

that the required annual work and/or improvements have been completed for the benefit of, and for the purpose of holding claims listed below, situated in the Mineral Creek Mining District, Pinal County, Arizona;

that the said mining claims are contiguous and are consolidated into one group for common exploration and development;

that between the 5th day of June, 1989, and the 14th day of July, 1989, at least thirty seven thousand two hundred dollars (\$37,200) worth of work and improvements were made by and at the expense of ASARCO Incorporated, owner of said claims, for the purpose of complying with the laws of the United States pertaining to annual assessment work, and consisted of completion work on hole No. 1172 and drilling diamond drill hole No. 1173 from the surface to a depth of 1,098 feet.

Said diamond drill work was performed by Longyear Drilling Company, contractor.

The location notices of the following claims are located in Sections 1, 2, 11, 12, 13, 14, 21, 22, 23, 24, 25, 26, 27, and 35 of Township 3 South, Range 13 East, and Sections 7, 17, 18, 19, 20, and 30, Township 3 South, Range 14 East, G. & S. R. B. & M.

RECEIVED  
BLM, AZ STATE OFFICE  
CASH  
NO  
SEP 23 2 39 PM '89  
# CLAIM  
THIS IS NOT A  
AND ACKNOWLEDGMENT  
PAGE 26 OF 47

ORIGINAL LOCATION NOTICES

<u>Claim</u>	<u>Book or Docket</u>	<u>Page</u>	<u>BLM Serial No. (AMC)</u>
* Adobe	52,Mines	493	67026 ✓
* A Hunch No. 2	70,Mines	151	67027 ✓
* A Hunch No. 3	70,Mines	488	67028 ✓
* A Hunch No. 4	73,Mines	267	67029 ✓
* A Hunch No. 5	73,Mines	268	67030 ✓
* A Hunch No. 6	73,Mines	269	67031 ✓
* A Hunch No. 7	78,Mines	241	67032 ✓
Canyon No. 6	364	200	67033 ✓
Canyon No. 7	364	201	67034 ✓
Carnation	30,Mines	499	67035 ✓
Chest	35,Mines	197	67036 ✓
* Chloride Gulch	15,Mines	219	67037 ✓
Combination	30,Mines	499	67038 ✓
Contact No. 3	32,Mines	531	67039 ✓
Copper Ace No. 1	264	537	67040 ✓
Copper Ace No. 2	264	538	67041 ✓
Copper Ace No. 3	264	539	67042 ✓
Copper Ace No. 4	264	540	67043 ✓
Copper Era No. 1	246	275	67044 ✓
* Copper Zone No. 4	24,Mines	543	67045 ✓
* Copper Zone No. 5	24,Mines	544	67046 ✓
Happy Vale	35,Mines	421	67047 ✓
Led	35,Mines	301	67048 ✓
Major	32,Mines	531	67049 ✓
Major No. 2	32,Mines	532	67050 ✓
Major No. 3	32,Mines	533	67051 ✓
Major No. 4	35,Mines	421	67052 ✓
Major No. 5	46,Mines	26	67053 ✓
Major No. 6	46,Mines	27	67054 ✓
* Mescal No. 1	188	564	67055 ✓
Mescal No. 2	188	565	67056 ✓
Mescal No. 3	188	566	67057 ✓
Mescal No. 4	188	567	67058 ✓
Mescal No. 5	189	328	67059 ✓
Mescal No. 6	188	568	67060 ✓
Mescal No. 7	188	569	67061 ✓
Mescal No. 8	189	55	67062 ✓
Mescal No. 9	189	56	67063 ✓
Mescal No. 10	189	57	67064 ✓
Mescal No. 11	188	58	67065 ✓
Mescal No. 12	188	59	67066 ✓
Mescal No. 13	188	60	67067 ✓
Mescal No. 14	188	61	67068 ✓
Mescal No. 15	188	62	67069 ✓

RECEIVED  
 BLM AZ STATE OFFICE  
 CASH CHECK NO  
 SEP 29 12 39 PM '89  
 # CLAIM 681  
 THIS IS A RECEIPT  
 AND NO PAYMENT  
 PAGE 681 27 OF 47

RECEIVED  
 BLM AZ STATE OFFICE  
 CASH CHECK NO

ORIGINAL LOCATION NOTICES

Claim	Book or Docket	Page	BLM Serial No. (AMC)
Mescal No. 16	189	329	67070 ✓
Mescal No. 17	189	63	67071 ✓
Mescal No. 18	189	199	67072 ✓
Mescal No. 19	189	64	67073 ✓
Mescal No. 20	189	65	67074 ✓
Mescal No. 21	189	210	67075 ✓
Mescal No. 22	189	201	67076 ✓
Mescal No. 23	189	202	67077 ✓
Mescal No. 24	189	203	67078 ✓
Mescal No. 25	189	204	67079 ✓
* Mescal No. 26	189	205	67080 ✓
Mescal No. 27	194	529	67081 ✓
Mescal No. 28	194	530	67082 ✓
Mescal No. 29	194	531	67083 ✓
Mescal No. 30	194	532	67084 ✓
Mescal No. 31	194	533	67085 ✓
Mescal No. 32	194	534	67086 ✓
Mescal No. 33	194	535	67087 ✓
Mescal No. 34	194	536	67088 ✓
Mescal No. 35	194	537	67089 ✓
Mescal No. 36	194	538	67090 ✓
Mescal No. 37	194	539	67091 ✓
Mescal No. 38	194	540	67092 ✓
Mescal No. 39	194	541	67093 ✓
Mescal No. 40	195	564	67094 ✓
Mescal No. 41	195	565	67095 ✓
Mescal No. 42	195	566	67096 ✓
Mescal No. 43	197	230	67097 ✓
Mescal No. 44	197	231	67098 ✓
Mescal No. 45	197	232	67099 ✓
Mescal No. 46	197	233	67100 ✓
Mescal No. 47	197	234	67101 ✓
Mescal No. 48	197	235	67102 ✓
Mescal No. 49	197	236	67103 ✓
Mescal No. 50	195	562	67104 ✓
Mescal No. 51	195	563	67105 ✓
Mesquite No. 1	197	228	67106 ✓
Mesquite No. 2	197	229	67107 ✓
Odessa	35, Mines	422	67108 ✓
Olive	35, Mines	198	67109 ✓
Recall	35, Mines	198	67110 ✓
Rustler No. 1	364	196	67111 ✓
Rustler No. 2	364	197	67112 ✓
Rustler No. 3	364	198	67113 ✓
Rustler No. 4	364	199	67114 ✓

RECEIVED  
 BLM, AZ STATE OFFICE  
 CASH  
 MO  
 SEP 23 7 39 PM '89  
 # CLAIMS 364  
 THIS IS 364  
 AND ACK 364  
 PAGE 28  
 35, Mines

RECEIVED  
 BLM, AZ STATE OFFICE  
 CASH  
 MO

ORIGINAL LOCATION NOTICES

<u>Claim</u>	<u>Book or Docket</u>	<u>Page</u>	<u>BLM Serial No. (AMC)</u>
Silverball(SilverBall)	39,Mines	457	67115 ✓
Silver King	31,Mines	495	67116 ✓
Silver Lead	31,Mines	496	67117 ✓
Silver Leaf(SilverLeap)	31,Mines	497	67118 ✓
Silver Leap No. 3	32,Mines	530	67119 ✓
Silver Queen	31,Mines	496	67120 ✓
Silver Threads	31,Mines	497	67121 ✓
Star	31,Mines	494	67122 ✓
Would Be Expert	31,Mines	302	67123 ✓
Southern No. 1		297	230
Southern No. 2		297	231
Southern No. 3		297	232
Southern No. 4		297	233
Southern No. 5		297	234
Southern No. 6		297	235
Southern No. 7		334	532
Southern No. 8		334	533
Ray Southern 1	47,Mines	462	67181 ✓
Ray Southern 5	47,Mines	463	67182 ✓
Ray Southern 6	47,Mines	464	67183 ✓
Ray Southern 7	47,Mines	465	67184 ✓
Ray Southern 8	47,Mines	466	67185 ✓
Ray Southern 9	47,Mines	467	67186 ✓
Ray Southern 10	47,Mines	468	67187 ✓
* Ray Southern 11	47,Mines	469	67188 ✓
Ray Southern 12	47,Mines	470	67189 ✓
Ray Southern 13	52,Mines	100	67190 ✓
Ray Southern 14	52,Mines	101	67191 ✓
Ray Southern 15	52,Mines	101	67192 ✓
Ray Southern 16	55,Mines	355	67193 ✓
Ray Southern 16-A	56,Mines	526	67194 ✓
Ray Southern 17	56,Mines	527	67195 ✓
* Ray Southern 39		155	134
* Ray Southern 40		155	86
* Ray Southern 41		155	87
* Ray Southern 42		158	88
* Bur No. 1		719	609
* Bur No. 2		719	610
* Bur No. 3		719	611
* Bur No. 4		719	612
* Bur No. 5		719	613
* Bur No. 6		719	614
* Bur No. 7		719	615
* Bur No. 8		719	616
* Bur No. 9		719	617
* Bur No. 10		719	618

RECEIVED  
 BLM AZ STATE OFFICE  
 CASH  
 # CLAIMS  
 THIS IS NOT A  
 AND ACKNOWLEDGMENT  
 PAGE 29 OF 47  
 SEP 29 2 33 PM '89



ORIGINAL LOCATION NOTICES

<u>Claim</u>	<u>Book or Docket</u>	<u>Page</u>	<u>BLM Serial No. (AMC)</u>
* Bur No. 11	719	619	67259 ✓
* Bur No. 12	719	620	67260 ✓
* Bur No. 13	719	621	67261 ✓
* Bur No. 14	719	622	67262 ✓
* Bur No. 15	719	623	67263 ✓
* Bur No. 16	719	624	67264 ✓
* Bur No. 17	719	625	67265 ✓
* Bur No. 18	719	626	67266 ✓
* Bur No. 19	719	627	67267 ✓
* Bur No. 20	719	628	67268 ✓
* Bur No. 22	719	630	67269 ✓
* Bur No. 24	719	632	67271 ✓
* Bur No. 25	719	633	67272 ✓
* Bur No. 26	719	634	67273 ✓
* Bur No. 27	719	635	67274 ✓
* Bur No. 28	719	636	67275 ✓
* Bur No. 29	719	637	67276 ✓
* Bur No. 30	719	638	67277 ✓
* Bur No. 31	719	639	67278 ✓
* Bur No. 32	719	640	67279 ✓
* Bur No. 33	719	641	67280 ✓
* Bur No. 34	719	642	67281 ✓
* Bur No. 35	719	643	67282 ✓
* Bur No. 36	719	644	67283 ✓
* Bur No. 37	719	645	67284 ✓
* Bur No. 38	719	646	67285 ✓
* Bur No. 39	719	647	67286 ✓
* Bur No. 40	719	648	67287 ✓
* Bur No. 41	719	649	67288 ✓
* Bur No. 43	720	591	67289 ✓
* Bur No. 45	719	651	67290 ✓
* Bur No. 46	719	652	67291 ✓
* Bur No. 47	719	653	67292 ✓
* Bur No. 48	719	654	67293 ✓
* Bur No. 49	719	655	67294 ✓
* Bur No. 50	719	656	67295 ✓
* Bur No. 51	719	657	67296 ✓
* Bur No. 52	719	658	67297 ✓
* Bur No. 53	719	659	67298 ✓
* Bur No. 54	719	660	67299 ✓
* Bur No. 55	719	661	67300 ✓
* Bur No. 56	719	662	67301 ✓
* Bur No. 57	719	663	67302 ✓
* Bur No. 58	719	664	67303 ✓
* Bur No. 59	719	665	67304 ✓

RECEIVED  
 BLM STATE OFFICE  
 NO. \_\_\_\_\_  
 CASE NO. \_\_\_\_\_  
 SEP 27 7 39 PM '89  
 # OF CLAIMS 619  
 THIS IS TO BE FILED  
 AND ACKNOWLEDGMENT  
 PAGE 7 OF 13

1627-081

ORIGINAL LOCATION NOTICES

<u>Claim</u>	<u>Book or Docket</u>	<u>Page</u>	<u>BLM Serial No. (AMC)</u>
* Bur No. 60	719	666	67305 ✓
* Bur No. 61	719	667	67306 ✓
* Bur No. 62	719	668	67307 ✓
* Bur No. 63	719	669	67308 ✓
* Bur No. 64	719	670	67309 ✓
* Bur No. 65	719	671	67310 ✓
* Bur No. 66	719	672	67311 ✓
* Bur No. 67	719	673	67312 ✓
* Bur No. 68	719	674	67313 ✓
* Bur No. 69	719	675	67314 ✓
* Bur No. 71	719	677	67315 ✓
* Bur No. 73	719	679	67316 ✓
* Bur No. 75	719	681	67317 ✓
* Bur No. 77	719	683	67318 ✓
* Bur No. 79	719	685	67319 ✓
* Bur No. 81	719	687	67320 ✓
* Bur No. 83	719	689	67321 ✓
* Bur No. 86	719	690	67322 ✓
* Bur No. 87	719	691	67323 ✓
* Bur No. 88	719	692	67324 ✓
* Bur No. 89	719	693	67325 ✓
* Bur No. 90	719	694	67326 ✓
* Bur No. 91	719	695	67327 ✓
* Bur No. 92	719	696	67328 ✓
* Bur No. 93	719	697	67329 ✓
* Bur No. 94	719	698	67330 ✓
* Bur No. 95	719	699	67331 ✓
* Bur No. 116	719	718	67332 ✓
* Bur No. 117	719	719	67333 ✓
* Bur No. 118	719	720	67334 ✓
* Bur No. 119	719	721	67335 ✓
* Bur No. 120	719	722	67336 ✓
* Bur No. 121	719	723	67337 ✓
* Bur No. 122	719	724	67338 ✓
* Bur No. 123	719	725	67339 ✓
* Bur No. 124	719	726	67340 ✓
* Bur No. 125	719	727	67341 ✓
* Bur No. 126	719	728	67342 ✓
* Bur No. 127	719	729	67343 ✓
* Bur No. 128	719	730	67344 ✓
* Bur No. 129	719	731	67345 ✓
* Bur No. 130	719	732	67346 ✓
Hope	48, Mines	476	67347 ✓
Good Luck	48, Mines	475	67348 ✓

12/PAGE 31 719 AND AGREEMENT

THIS IS TO BE FILED IN CLAIMS #

SEP 29 2 39 PM '89

RECEIVED BLM AZ STATE OFFICE CASH NO. BY

ORIGINAL LOCATION NOTICES

<u>Claim</u>	<u>Book or Docket</u>	<u>Page</u>	<u>BLM Serial No. (AMC)</u>
Blue Hills No. 1	280	374	67428 ✓
Blue Hills No. 2	280	375	67429 ✓
Blue Hills No. 3	280	376	67430 ✓
Blue Hills No. 4	280	377	67431 ✓
Blue Hills No. 5	280	378	67432 ✓
Blue Hills No. 6	280	379	67433 ✓
Blue Hills No. 7	280	380	67434 ✓
Blue Hills No. 8	280	381	67435 ✓
Blue Hills No. 9	280	382	67436 ✓
Blue Hills No. 10	280	383	67437 ✓
Blue Hills No. 11	280	384	67438 ✓
Blue Hills No. 12	280	385	67439 ✓
Ray No. 2	545	102	67441 ✓
Ray No. 4	545	104	67443 ✓
Ray No. 5	545	105	67444 ✓
Ray No. 6	545	106	67445 ✓
Ray No. 7	545	107	67446 ✓
Ray No. 8	545	108	67447 ✓
Ray No. 9	545	109	67448 ✓
Ray No. 10	545	110	67449 ✓
Ray No. 11	545	111	67450 ✓
Ray No. 12	545	112	67451 ✓
Ray No. 13	545	113	67452 ✓
Ray No. 14	545	114	67453 ✓
Ray No. 15	552	367	67454 ✓
Ray No. 16	545	116	67455 ✓
Ray No. 17	545	117	67456 ✓
Ray No. 18	545	118	67457 ✓
Ray No. 20	545	120	67459 ✓
Ray No. 21	545	121	67460 ✓
Ray No. 22	552	381	67461 ✓
Ray No. 23	545	122	67462 ✓
Ray No. 24	552	382	67463 ✓
Ray No. 25	545	123	67464 ✓
Ray No. 26	552	383	67465 ✓
Ray No. 27	545	124	67466 ✓
Ray No. 28	552	384	67467 ✓
Ray No. 29	545	125	67468 ✓
Ray No. 30	552	385	67469 ✓
Ray No. 31	552	386	67470 ✓
Ray No. 32	552	387	67471 ✓
Ray No. 33	552	388	67472 ✓
Ray No. 34	552	389	67473 ✓
Ray No. 35	545	126	67474 ✓

# CLAIM 545  
 THIS IS THE 552ND  
 AND 552ND  
 INSTRUMENT  
 OF 47  
 PAGE 552

RECEIVED  
 BLM AZ STATE OFFICE  
 CASH  
 SEP 29 2 39 PM '89

ORIGINAL LOCATION NOTICES

<u>Claim</u>	<u>Book or Docket</u>	<u>Page</u>	<u>BLM Serial No. (AMC)</u>
Ray No. 36	545	127	67475 ✓
Ray No. 37	545	128	67476 ✓
Ray No. 38	545	129	67477 ✓
Ray No. 39	545	130	67478 ✓
Ray No. 40	545	131	67479 ✓
Ray No. 41	545	132	67480 ✓
Ray No. 42	545	133	67481 ✓
Ray No. 43	552	390	67482 ✓
Ray No. 44	552	391	67483 ✓
Ray No. 45	552	392	67484 ✓
Ray No. 46	552	393	67485 ✓
Ray No. 47	552	394	67486 ✓
Ray No. 48	552	395	67487 ✓
Ray No. 49	546	444	67488 ✓
Ray No. 50	546	445	67489 ✓
Ray No. 51	546	446	67490 ✓
Ray No. 52	546	447	67491 ✓
Ray No. 53	546	448	67492 ✓
Ray No. 54	546	449	67493 ✓
Ray No. 55	546	450	67494 ✓
Ray No. 56	546	451	67495 ✓
Ray No. 57	546	452	67496 ✓
Ray No. 58	546	453	67497 ✓
Ray No. 59	546	454	67498 ✓
Ray No. 60	552	396	67499 ✓
Ray No. 61	548	185	67500 ✓
Ray No. 62	548	186	67501 ✓
Ray No. 63	548	187	67502 ✓
Ray No. 64	548	188	67503 ✓
Ray No. 65	548	189	67504 ✓
Ray No. 66	548	190	67505 ✓
Ray No. 67	548	191	67506 ✓
Ray No. 68	548	192	67507 ✓
Ray No. 69	548	193	67508 ✓
Ray No. 70	548	194	67509 ✓
Ray No. 71	548	195	67510 ✓
Ray No. 72	548	196	67511 ✓
Ray No. 73	552	370	67512 ✓
Ray No. 74	552	371	67513 ✓
Ray No. 75	552	372	67514 ✓
Ray No. 76	552	373	67515 ✓
Ray No. 77	552	374	67516 ✓
Ray No. 78	552	375	67517 ✓
Ray No. 79	552	376	67518 ✓

RECEIVED  
 BLM AZ STATE OFFICE  
 CASH  
 NO. 100  
 SEP 29 2 39 PM '88



ORIGINAL LOCATION NOTICES

<u>Claim</u>	<u>Book or Docket</u>	<u>Page</u>	<u>BLM Serial No. (AMC)</u>
Ray No. 80	552	377	67519 ✓
Ray No. 81	552	378	67520 ✓
Ray No. 82	552	379	67521 ✓
Ray No. 83	552	380	67522 ✓
Ray No. 84	758	967	67523 ✓
Ray No. 85	758	968	67524 ✓
Ray No. 86	758	969	67525 ✓
Ray No. 87	758	970	67526 ✓
Ray No. 88	758	971	67527 ✓
Ray No. 89	758	972	67528 ✓
Ray No. 90	758	973	67529 ✓
Ray No. 91	758	974	67530 ✓
Ray No. 92	758	975	67531 ✓
Ray No. 93	758	976	67532 ✓
Ray No. 94	758	977	67533 ✓
Ray No. 95	758	978	67534 ✓
Ray No. 96	758	979	67535 ✓
Ray No. 97	758	980	67536 ✓
Ray No. 98	785	779	67537 ✓
Ray No. 99	785	780	67538 ✓
Ray No. 100	785	781	67539 ✓
Ray No. 101	785	782	67540 ✓
Pat No. 1	1076	304	138158 ✓
Pat No. 2	1076	306	138159 ✓
Pat No. 3	1076	308	138160 ✓
Pat No. 4	1076	310	138161 ✓
RMD No. 39	1083	493	141524 ✓
RMD No. 40	1083	495	141525 ✓
RMD No. 41	1083	497	141526 ✓
RMD No. 42	1083	499	141527 ✓
RMD No. 43	1083	501	141528 ✓
RMD No. 44	1083	503	141529 ✓
RMD No. 45	1083	505	141530 ✓
RMD No. 46	1083	507	141531 ✓
RMD No. 47	1083	509	141532 ✓
RMD No. 48	1083	511	141533 ✓
RMD No. 49	1083	513	141534 ✓
RMD No. 50	1083	515	141535 ✓
RMD No. 51	1083	517	141536 ✓
RMD No. 52	1083	519	141537 ✓
RMD No. 53	1083	521	141538 ✓
RMD No. 54	1083	523	141539 ✓
RMD No. 55	1083	525	141540 ✓
RMD No. 56	1083	527	141541 ✓

RECEIVED  
 BLM STATE OFFICE  
 CASHIER  
 SEP 29 1989  
 THIS IS RECEIPT  
 AND ACKNOWLEDGMENT  
 PAGE 34 OF 41

RECEIVED  
 BLM STATE OFFICE  
 CASHIER  
 SEP 29 2 39 PM '89

ORIGINAL LOCATION NOTICES

<u>Claim</u>	<u>Book or Docket</u>	<u>Page</u>	<u>BLM Serial No. (AMC)</u>
RMD No. 57	1083	529	141542 ✓
RMD No. 58	1083	531	141543 ✓
RMD No. 59	1083	533	141544 ✓
RMD No. 60	1083	535	141545 ✓
RMD No. 61	1083	537	141546 ✓
RMD No. 62	1083	539	141547 ✓
RMD No. 63	1083	541	141548 ✓
RMD No. 64	1083	543	141549 ✓
RMD No. 65	1083	545	141550 ✓
RMD No. 66	1083	547	141551 ✓
RMD No. 67	1083	549	141552 ✓
RMD No. 68	1083	551	141553 ✓
RMD No. 69	1083	553	141554 ✓
RMD No. 70	1083	555	141555 ✓
RMD No. 137	1083	689	141622 ✓
RMD No. 138	1083	691	141623 ✓

\* AMENDED LOCATION NOTICES OF CERTAIN AFORESAID CLAIMS

<u>Claim</u>	<u>Book or Docket</u>	<u>Page</u>	<u>BLM Serial No. (AMC)</u>
Adobe	372	493	67026
A Hunch No. 2	213	35	67027
A Hunch No. 3	213	36	67028
A Hunch No. 4	213	37	67029
A Hunch No. 5	213	38	67030
A Hunch No. 6	213	39	67031
A Hunch No. 7	213	40	67032
Chloride Gulch	36, Mines	591	67037
Copper Zone No. 4	372	491	67045
Copper Zone No. 5	372	492	67046
Mescal No. 1	193	425	67055
Mescal No. 26	194	528	67080
Ray Southern No. 11	297	236	67189
Ray Southern No. 39	360	522	67196
Ray Southern No. 40	360	523	67197
Ray Southern No. 41	360	524	67198
Ray Southern No. 42	360	525	67199
Bur No. 1	360	225	67249
Bur No. 2	360	227	67250

# CLAY # 76  
 THIS IS THE  
 AND DETERMINEMENT  
 PAGE 0939 OF 47

SEP 29 2 39 PM '89  
 RECEIVED  
 BLM AZ STATE OFFICE  
 CASH...  
 OFFICE...

\* AMENDED LOCATION NOTICES OF CERTAIN AFORESAID CLAIMS

<u>Claim</u>	<u>Book or Docket</u>	<u>Page</u>	<u>BLM Serial No. (AMC)</u>
Bur No. 3	974	229	67251
Bur No. 4	974	231	67252
Bur No. 5	974	233	67253
Bur No. 6	974	235	67254
Bur No. 7	974	237	67255
Bur No. 8	974	239	67256
Bur No. 9	974	241	67257
Bur No. 10	974	243	67258
Bur No. 11	974	245	67259
Bur No. 12	974	247	67260
Bur No. 13	974	249	67261
Bur No. 14	974	251	67262
Bur No. 15	974	253	67263
Bur No. 16	974	255	67264
Bur No. 17	974	257	67265
Bur No. 18	974	259	67266
Bur No. 19	974	261	67267
Bur No. 20	974	263	67268
Bur No. 22	974	265	67269
Bur No. 24	974	269	67271
Bur No. 25	974	721	67272
Bur No. 26	974	273	67273
Bur No. 27	974	275	67274
Bur No. 28	974	277	67275
Bur No. 29	974	279	67276
Bur No. 30	974	281	67277
Bur No. 31	974	283	67278
Bur No. 32	974	285	67279
Bur No. 33	974	287	67280
Bur No. 34	974	289	67281
Bur No. 35	974	291	67282
Bur No. 36	974	293	67283
Bur No. 37	974	295	67284
Bur No. 38	974	297	67285
Bur No. 39	974	299	67286
Bur No. 40	974	301	67287
Bur No. 41	974	303	67288
Bur No. 43	974	305	67289
Bur No. 45	974	307	67290
Bur No. 46	974	309	67291
Bur No. 47	974	311	67292
Bur No. 48	974	313	67293
Bur No. 49	974	315	67294

RECEIVED  
 BLM, AZ STATE OFFICE  
 CASH  
 SEP 29 2 35 PM '89

\* AMENDED LOCATION NOTICES OF CERTAIN AFORESAID CLAIMS

<u>Claim</u>	<u>Book or Docket</u>	<u>Page</u>	<u>BLM Serial No. (AMC)</u>
Bur No. 50	974	317	67295
Bur No. 51	974	319	67296
Bur No. 52	974	321	67297
Bur No. 53	974	323	67298
Bur No. 54	974	325	67299
Bur No. 55	974	327	67300
Bur No. 56	974	329	67301
Bur No. 57	974	331	67302
Bur No. 58	974	333	67303
Bur No. 59	974	335	67304
Bur No. 60	974	337	67305
Bur No. 61	974	339	67306
Bur No. 62	974	341	67307
Bur No. 63	974	343	67308
Bur No. 64	974	345	67309
Bur No. 65	974	347	67310
Bur No. 66	974	349	67311
Bur No. 67	974	351	67312
Bur No. 68	974	353	67313
Bur No. 69	974	355	67314
Bur No. 71	974	357	67315
Bur No. 73	974	359	67316
Bur No. 75	974	361	67317
Bur No. 77	974	363	67318
Bur No. 79	974	365	67319
Bur No. 81	974	367	67320
Bur No. 83	974	369	67321
Bur No. 86	974	371	67322
Bur No. 87	974	373	67323
Bur No. 88	974	375	67324
Bur No. 89	974	377	67325
Bur No. 90	974	379	67326
Bur No. 91	974	381	67327
Bur No. 92	974	383	67328
Bur No. 93	974	385	67329
Bur No. 94	974	387	67330
Bur No. 95	974	389	67331
Bur No. 116	974	391	67332
Bur No. 117	974	393	67333
Bur No. 118	974	395	67334
Bur No. 119	974	397	67335
Bur No. 120	974	399	67336
Bur No. 121	974	401	67337

RECEIVED  
B.L.M. AZ STATE OFFICE  
CASH  
NO  
PAGE 37 OF 47  
AND ACKNOWLEDGEMENT  
DATE 11/10/09

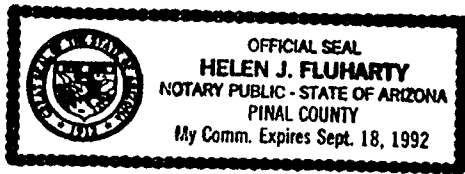


\* AMENDED LOCATION NOTICES OF CERTAIN AFORESAID CLAIMS

<u>Claim</u>	<u>Book or Docket</u>	<u>Page</u>	<u>BLM Serial No. (AMC)</u>
Bur No. 122	974	403	67338
Bur No. 123	974	405	67339
Bur No. 124	974	407	67340
Bur No. 125	974	409	67341
Bur No. 126	974	411	67342
Bur No. 127	974	413	67343
Bur No. 128	974	415	67344
Bur No. 129	974	417	67345
Bur No. 130	974	419	67346

*Edward John*  
 E. C. John for ASARCO Incorporated

SUBSCRIBED and sworn to before me this 28<sup>th</sup> day of August, 1989.



*Helen J. Fluharty*  
 Notary Public

RECEIVED  
 BLM STATE OFFICE  
 AUG 29 2 39 PM '89

1627-055

AFFIDAVIT OF LABOR PERFORMED  
AND IMPROVEMENTS MADE

*66892*  
*1186*  
*CS*  
*ej*

STATE OF ARIZONA )  
                          ) ss  
COUNTY OF PINAL )

E. C. John, acting for ASARCO Incorporated, claimant, being first duly sworn, deposes and says that he is a citizen of the United States, more than eighteen years of age and resides at Kearny in Pinal County, State of Arizona, and is personally acquainted with the claims listed below;

that the required annual work and/or improvements have been completed for the benefit of, and for the purpose of holding claims listed below, situated in the Mineral Creek Mining District, Pinal County, Arizona;

that the said mining claims are contiguous and are consolidated into one group for common exploration and development;

that between the 15th day of June, 1989, and the 19th day of June, 1989, at least six thousand two hundred dollars (\$6,200) worth of work and improvements were done and performed on said claims. Such work and improvements were made by and at the expense of ASARCO Incorporated, owner of said claims, for the purpose of complying with the laws of the United States pertaining to annual assessment work, and consisted of drilling diamond drill hole No. 1165 from a depth of 923 feet to a depth of 1,215 feet.

Said diamond drill work was performed by Longyear Drilling Company, contractor.

The location notices of the following claims are located in Sections 34, Township 2 South, Range 13 East, and Sections 6 and 10, Township 3 South, Range 13 East, G. & S. R. B. & M.

RECEIVED  
BLM. AZ STATE OFFICE  
CASE NO. \_\_\_\_\_  
SEP 29 2 37 PM '89  
PAGE 3 OF 47  
AND ADVANCEMENT

ORIGINAL LOCATION NOTICES

<u>Claim</u>	<u>Book or Docket</u>	<u>Page</u>	<u>BLM Serial No. (AMC)</u>
Livingston No. 2		133	67365 ✓
New Year No. 3	57, Mines		67366 ✓
New Year No. 4	57, Mines		67367 ✓
New Year No. 5	57, Mines		67368 ✓
New Year No. 6	57, Mines		67369 ✓
New Year No. 7	57, Mines		67370 ✓
New Year No. 8	57, Mines		67371 ✓
New Year No. 9	57, Mines		67372 ✓
Portland No. 8		720	67376 ✓
Portland No. 9		720	67377 ✓
Portland No. 10		720	67378 ✓
Portland No. 11		720	67379 ✓
Portland No. 12		720	67380 ✓
Portland No. 13		720	67381 ✓
Portland No. 14		720	67382 ✓
Portland No. 15		720	67383 ✓
Portland No. 16		720	67384 ✓
Red Bluff		495	67406 ✓
Red Hills Fraction		487	67405 ✓
* Red Hills No. 1		129	67395 ✓
* Red Hills No. 2		129	67396 ✓
* Red Hills No. 3		129	67397 ✓
* Red Hills No. 4		129	67398 ✓
* Red Hills No. 5		129	67399 ✓
Red Hills No. 6		129	67400 ✓
Red Hills No. 7		129	67401 ✓
Red Hills No. 8		133	67402 ✓
* Red Hills No. 9		129	67403 ✓
* Red Hills No. 11		129	67404 ✓
Teapot No. 1		834	67385 ✓
Teapot No. 2		834	67386 ✓
Teapot No. 3		834	67387 ✓
Teapot No. 4		834	67388 ✓
Teapot No. 5		834	67389 ✓
Teapot No. 6		834	67390 ✓
Teapot No. 7		834	67391 ✓
Teapot No. 8		834	67392 ✓
Teapot No. 9		834	67393 ✓
Teapot No. 10		834	67394 ✓
Teapot No. 11		850	1186 ✓
Teapot No. 12		850	1187 ✓

RECEIVED  
BLM AZ STATE OFFICE  
CASH NO  
PAGE 4  
SEP 20 2 31 PM '89

ORIGINAL LOCATION NOTICES

<u>Claim</u>	<u>Book or Docket</u>	<u>Page</u>	<u>BLM Serial No. (AMC)</u>
West No. 1	520	971	67407 ✓
West No. 2	520	972	67408 ✓
West No. 3	520	973	67409 ✓
West No. 4	520	974	67410 ✓
West No. 5	520	975	67411 ✓
West No. 6	520	976	67412 ✓
West No. 7	520	977	67413 ✓
West No. 8	520	978	67414 ✓
West No. 9	520	979	67415 ✓
West No. 10	520	980	67416 ✓
West No. 11	520	981	67417 ✓
West No. 12	520	982	67418 ✓
West No. 13	520	983	67419 ✓
West No. 14	520	984	67420 ✓
West No. 15	520	985	67421 ✓
West No. 16	520	986	67422 ✓
West No. 17	520	987	67423 ✓
West No. 18	520	988	67424 ✓
West No. 19	520	989	67425 ✓
West No. 20	520	990	67426 ✓
West No. 21	520	991	67427 ✓

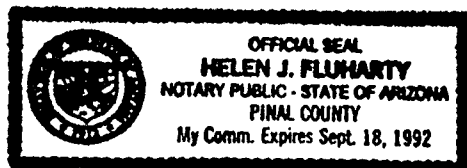
\* AMENDED LOCATION NOTICES OF CERTAIN AFORESAID CLAIMS

Red Hills No. 1	152	393	67395
Red Hills No. 2	152	394	67396
Red Hills No. 3	152	395	67397
Red Hills No. 4	491	46	67398
Red Hills No. 5	491	47	67399
Red Hills No. 9	132	177	67403
Red Hills No. 11	132	178	67404

RECEIVED  
 BLM AT STATE OFFICE  
 CASH  
 SEP 29 2 37 PM '89  
 AND ACKNOWLEDGMENT  
 PAGE OF

*Edward C. John*  
 E. C. John for ASARCO Incorporated

SUBSCRIBED and sworn to before me this 28th day of August, 1989.



*Helen J. Fluharty*  
 Notary Public



DEADLINE

954807

1627-052

66974  
CD  
eri

NOTICE  
OF  
INTENTION TO HOLD

Name of Claims : Javalina Nos. 1 through 17 (BLM Serial Nos. AMC 66974 through 66990) ✓

Description : Said mill site claims are located in the west half of Section 19 and the east half of Section 24, Township 3 South, Range 13 and 14 East, G. & S.R.B. & M.

Owner : ASARCO Incorporated

Mailing Address : Hayden, Arizona 85235

19/35/13 E N  
24/35/13 E N  
19/35/14 E N  
24/35/14 E N

The above-named mill site claims are being held by the owner for the purpose of mine waste disposal and/or ore processing plant sites. This document is being filed to comply with Title 43 U.S.C. Section 3833.2-3.

RECEIVED  
BLM, AZ STATE OFFICE  
CASH  
NO. 100  
SEP 28 2 36 PM '89  
# CLAIMS  
THIS IS FOR  
AND ACKNOWLEDGEMENT  
PAGE 1 OF 47

*Edward C. John*  
E. C. John for ASARCO Incorporated

SUBSCRIBED and sworn before me this 28<sup>th</sup> of August, 1989.

*Helen J. Fluharty*  
Notary Public





UNITED STATES  
DEPARTMENT OF THE INTERIOR  
BUREAU OF LAND MANAGEMENT

RECEIPT AND ACCOUNTING ADVICE

NO. 1673253 <sup>02</sup>  
*ok*

AFFIDAVITS OF LABOR (729) SGM/AZ 09 29 89 0 22 12 4,780,00  
NOTICES OF INTENTION TO HOLD (227)

Subject:  
Applicant: ASARCO INCORPORATED  
RAY UNIT  
P. O. BOX 8  
HAYDEN, AZ 85235

Remitter: SAME - CK #51750

Assignor:

LEASE MANAGEMENT DATA									
		<input type="checkbox"/> NEW	<input type="checkbox"/> UPDATE	<input type="checkbox"/> PAYMENT					
ORIGINAL SERIAL NO.	ASG.	TYPE	ST.	CTY.	FUND SYMBOL			ACRES/UNITS	RATE
SEE ATTACHED AMC NOS.									

AMOUNT	ANV. DATE	EXP. DATE	BILL CYC.	S/C	DISTRICT	NEXT BILL	MISC. DATA	U of M	ACTUAL UNITS

ASSIGNMENT SERIAL NO.	ASG.	TYPE	ST.	CTY.	FUND SYMBOL			ACRES/UNITS	RATE

AMOUNT	ANV. DATE	EXP. DATE	BILL CYC.	S/C	DISTRICT	NEXT BILL	MISC. DATA	U of M	ACTUAL UNITS

APPLY REMITTANCE			
ACTION	FUND SYMBOL	CTY.	AMOUNT
FILING FEE			
RENTAL			
UNEARNED			
REFUND			
TOTAL			
AMOUNT DUE			

Remarks:

*Acknowledged Sgm*

BY: \_\_\_\_\_ DATE: \_\_\_\_\_

Lease in Escrow?  
 KGS? Of Interest?  
 Auto Escalates? Operating Rights?  
 Auto Renew? Operator  
 Bond Filed?

**FOR MMS USE ONLY**

BILLEE	FOREST REFUGE
NUMBER	
OCS SECTION	
CODE	

66991  
cl  
Eji

AFFIDAVIT OF LABOR PERFORMED  
AND IMPROVEMENTS MADE

STATE OF ARIZONA )  
                          ) ss  
COUNTY OF PINAL )

E. C. John, acting for ASARCO Incorporated, claimant, being first duly sworn, deposes and says that he is a citizen of the United States, more than eighteen years of age and resides at Kearny in Pinal County, State of Arizona, and is personally acquainted with the claims listed below;

that the said mining claims are all contiguous and are consolidated into one group for common exploration and development;

that said claims are situated in the Banner Mining District, Gila County, Arizona, the location notices of which are recorded in the office of the County Recorder of said county;

that on the 14th day of June, 1989, at least five hundred dollars (\$500) worth of work and/or improvements were made by and at the expense of ASARCO Incorporated, owner of said claims, for the purpose of complying with the laws of the United States pertaining to annual assessment work, and consisted of drilling diamond drill hole No. KC-31 from a depth of 223 feet to a depth of 233 feet. Said diamond drill work was performed by Longyear Drilling Company, contractor.

The location notices of the following claims fall within Section 27, Township 4 South, Range 15 East, G. & S. R. B. & M.

RECEIVED  
B.L.M. AZ STATE OFFICE  
CASH  
SEP 29 2 40 PM '89  
# CLAIMS  
THIS IS FOR  
AND ACKNC  
PAGE 47

ORIGINAL LOCATION NOTICES


<u>Claim</u>	<u>Book or Docket</u>	<u>Page</u>	<u>BLM Serial No. (AMC)</u>
* Chilito No. 1	47, Mines	577	66991 .
* Chilito No. 2	47, Mines	580	66992 .
* Cobre Verde No. 8 (Chilito No. 3)	41, Mines	464	66993 .
* Chilito No. 4	47, Mines	578	66994 .
Chilito No. 41	225	170	66995 .

\*AMENDED LOCATION NOTICES OF CERTAIN AFORESAID CLAIMS

Chilito No. 1	225	136	66991
Chilito No. 2	225	137	66992
Chilito No. 3 (Cobre Verde No. 8)	42, Mines	244	66993
Chilito No. 3	224	334	
Chilito No. 3	225	138	
Chilito No. 4	225	139	66994

*Edward C. John*  
 E. C. John for ASARCO Incorporated

SUBSCRIBED and sworn to before me this 28<sup>th</sup> day of August, 1989.



*Helen J. Fluharty*  
 Notary Public  
 RECEIVED  
 B.L.M. AZ STATE OFFICE  
 CASH  
 BY  
 SEP 29 7 40 PM '89  
 # CLAIMS  
 THIS IS TO  
 AND ACKNOWLEDGMENT  
 OF



66996  
cd  
gi

AFFIDAVIT OF LABOR PERFORMED  
AND IMPROVEMENTS MADE

STATE OF ARIZONA )  
                          ) ss  
COUNTY OF PINAL )

E. C. John, acting for ASARCO Incorporated, claimant, being first duly sworn, deposes and says that he is a citizen of the United States, more than eighteen years of age and resides at Kearny in Pinal County, State of Arizona, and is personally acquainted with the claims listed below;

that the required annual work and/or improvements have been completed for the benefit of, and for the purpose of holding the claims listed below, situated in the Banner Mining District, Gila County, Arizona;

that the said mining claims are all contiguous and are consolidated into one group for common exploration and development;

that on the 14th day of June, 1989, at least eight hundred dollars (\$800) worth of work and improvements were done and performed on said claims. Such work and improvements were made by and at the expense of ASARCO Incorporated, owner of said claims, for the purpose of complying with the laws of the United States pertaining to annual assessment work, and consisted of drilling diamond drill hole No. KC-37 from a depth of 713 feet to a depth of 723 feet.

The Longyear Drilling Company, contractor, was employed by said owner and performed the above work.

The location notices of the following claims are located within Section 27, Township 4 South, Range 15 East, G. & S. R. B. & M.

RECEIVED  
STATE OFFICE  
SEP 24 2 40 PM '89  
# OF CLAIMS RECEIVED AND FILED FOR RECORD  
44 OF 47

ORIGINAL LOCATION NOTICES

<u>Claim</u>	<u>Book or Docket</u>	<u>Page</u>	<u>BLM Serial No. (AMC)</u>
Black Eagle No. 1	49,Mines	550	67014
Black Eagle No. 2	49,Mines	550	67015
Black Eagle No. 3	49,Mines	551	67016
Black Eagle No. 4	49,Mines	551	67017
Black Eagle No. 5	49,Mines	551	67018
Black Eagle No. 6	49,Mines	552	67019
* Fraction No. 6	160	511	67020
* Chilito No. 9	47,Mines	586	67013

RECEIVED  
B.L.M. AZ STATE OFFICE  
CASH  
NO  
SEP 29 2 40 PM '89  
PAGE 47 OF 47

\*AMENDED LOCATION NOTICES OF CERTAIN AFORESAID CLAIMS

Fraction No. 6	226	538	67020
Fraction No. 6	250	456	67020
Chilito No. 9	224	335	67013
Chilito No. 9	225	143	67013

*Edward C. John*  
E. C. John for ASARCO Incorporated

SUBSCRIBED and sworn to before me this 28<sup>th</sup> day of August, 1989.



*Helen J. Fluharty*  
Notary Public

\$10.00 + \$4.00 + \$...  
12:15  
C & # 51693

580384

STATE OF ARIZONA, County of Gila, ss:  
I do hereby certify that the within instrument was filed and recorded at request of ASARCO  
Date Aug. 30, 1989 Time 12:15 P. M. Docket 777 Official Records Page S 698 & 699  
Records of Gila County, Arizona.

WITNESS my hand and official seal the day and year first above written.

ASARCO  
P.O. Box 8  
Hayden, AZ 85235

MICROFILMED  
COMPARED

MARY V. DE PAOLI, County Recorder  
By *Evelyn Marie* Deputy.

66994  
al  
ni

Page 1 of 3  
# CLAIMS/SECTION  
THIS IS YOUR REPORT  
AND ACKNOWLEDGMENT  
PAGE 43 OF 47  
SEP 29 2 40 PM '89  
RECEIVED  
BLM AZ STATE OFFICE  
CASH  
NO

AFFIDAVIT OF LABOR PERFORMED  
AND IMPROVEMENTS MADE

STATE OF ARIZONA )  
                          ) ss  
COUNTY OF PINAL )

E. C. John, acting for ASARCO Incorporated, claimant, being first duly sworn, deposes and says that he is a citizen of the United States, more than eighteen years of age and resides at Kearny in Pinal County, State of Arizona, and is personally acquainted with the claims listed below;

that the said mining claims are all contiguous and are consolidated into one group for common exploration and development;

that said claims are situated in the Banner Mining District, Gila County, Arizona, the location notices of which are recorded in the office of the County Recorder of said county;

that between the 13th day of June, 1989, and the 14th day of June, 1989, at least one thousand seven hundred dollars (\$1,700) worth of work and/or improvements were made by and at the expense of ASARCO Incorporated, owner of said claims, for the purpose of complying with the laws of the United States pertaining to annual assessment work, and consisted of repairing the road leading to the drill site and drilling diamond drill hole No. KC-51 from a depth of 1023 feet to a depth of 1043 feet. Longyear Drilling Company, contractor, was employed by said owner and performed the above drilling. Employees of ASARCO Incorporated performed the road work.

The following location notices are located in Sections 22 and 27, Township 4 South, Range 15 East, G. & S. R. B. & M.

ORIGINAL LOCATION NOTICES

<u>Claim</u>	<u>Book or Docket</u>	<u>Page</u>	<u>BLM SERIAL NO. (AMC)</u>
* Chilito No. 6	47,Mines	581	66996 ✓
* Chilito No. 7	47,Mines	582	66997 ✓
* Chilito No. 8	47,Mines	583	66998 ✓
* Copper Glance No.1(Chilito 12)	41,Mines	464	66999 ✓
* Copper Glance No.2(Chilito 13)	41,Mines	465	67000 ✓
* Two Bridges (Chilito 14)	47,Mines	559	67001 ✓
* Evener (Chilito 15)	47,Mines	560	67002 ✓
* Copper Glance No.7(Chilito 19)	41,Mines	466	67003 ✓
* Chilena No. 3 (Chilito 29)	47,Mines	556	67004 ✓
* Chilena No. 4 (Chilito 30)	47,Mines	557	67005 ✓
* Chilena No. 5 (Chilito 32)	47,Mines	558	67006 ✓
* Chilena No. 2 (Chilito 33)	47,Mines	555	67007 ✓
Chilito No. 42		238	67008 ✓
Ethel	41,Mines	12	67009 ✓
Spring	47,Mines	121	67010 ✓
Drusilla	47,Mines	93	67011 ✓
Fanny	47,Mines	94	67012 ✓

\*AMENDED LOCATION NOTICES OF CERTAIN AFORESAID CLAIMS

Chilito No. 6	42,Mines	225	140	66996
Chilito No. 7	42,Mines	225	141	66997
Chilito No. 8		225	142	66998
Chilito No. 12	42,Mines		246	66999
Chilito No. 12		225	145	
Chilito No. 13	42,Mines		247	67000
Chilito No. 13		225	146	
Chilito No. 14	42,Mines		248	67001
Chilito No. 14		225	147	
Chilito No. 15	42,Mines		249	67002
Chilito No. 15		225	148	
Chilito No. 19	42,Mines		250	67003
Chilito No. 19		225	149	
Chilito No. 29	42,Mines		260	67004
Chilito No. 29		225	159	
Chilito No. 30	42,Mines		261	67005
Chilito No. 30		225	160	
Chilito No. 32	42,Mines		262	67006
Chilito No. 32		225	161	
Chilito No. 33	42,Mines		263	67007
Chilito No. 33		225	162	

# CLAIMS RECEIVED  
 THIS IS YOUR RECEIPT  
 AND ACKNOWLEDGMENT  
 PAGE 11 OF 11

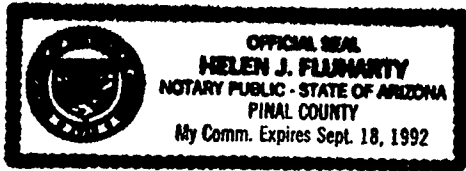
SEP 29 2 40 PM '89

RECEIVED  
 B.L.M. AZ STATE OFFICE  
 CASH  
 BY



*Edward C. John*  
E. C. John for ASARCO Incorporated

SUBSCRIBED and sworn to before me this 28<sup>th</sup> day of August, 1989.



*Helen J. Fluharty*  
Notary Public

\$10.00 + \$4.00 + Exp.  
12:15  
C 24 5693

580385

STATE OF ARIZONA, County of Gila, ss;  
I do hereby certify that the within instrument was filed and recorded at request of ASARCO  
Date Aug. 30, 1989 Time 12:15 P. M., Docket 777 Official Records Page S 700 - 702  
Records of Gila County, Arizona.

WITNESS my hand and official seal the day and year first above written.

ASARCO  
P.O. Box 8  
Hayden, AZ 85235

MICROFILMED  
COMPARED

MARY V. DE PAOLI, County Recorder.  
By *Evefin M... ..* Deputy.

RECEIVED  
BLM. AZ STATE OFFICE  
CASH  
SEP 29 2 40 PM '89  
# CLAIM  
THIS IS RECEIPT  
AND ACKNOWLEDGMENT  
PAGE 45 OF 47

67021  
ca  
Eji

AFFIDAVIT OF LABOR PERFORMED  
AND IMPROVEMENTS MADE

STATE OF ARIZONA )  
                          ) ss  
COUNTY OF PINAL )

RECEIVED  
BLM, AZ STATE OFFICE  
CASH  
SEP 29 2 40 PM '89  
# CLAIMS  
THIS IS YOUR RECEIPT  
AND ACKNOWLEDGMENT  
PAGE 41 OF 47

E. C. John, acting for ASARCO Incorporated, claimant, being first duly sworn, deposes and says that he is a citizen of the United States, more than eighteen years of age and resides at Kearny in Pinal County, State of Arizona, and is personally acquainted with the claims listed below;

that the required annual work and/or improvements have been completed for the benefit of, and for the purpose of holding the claims listed below, situated in the Banner Mining District, Gila County, Arizona;

that between the 15th day of July, 1989, and the 31st day of August, 1989, at least four hundred dollars (\$400) worth of work and improvements were done and performed on said claims. Such work and improvements were made by and at the expense of ASARCO Incorporated, owner of said claims, for the purpose of complying with the laws of the United States pertaining to annual assessment work, and consisted of cleaning and improving the access road to the mining claims whose location notices are located in Section 11, Township 5 South, Range 15 East, G. & S. R. B. & M.

Said work was performed by ASARCO Incorporated.

ORIGINAL LOCATION NOTICES

<u>Claim</u>	<u>Docket</u>	<u>Page</u>	<u>BLM SERIAL NO. (AMC)</u>
Dick No. 17	62	354	67021 ✓
Dick No. 18	62	355	67022 ✓
Dick No. 19	62	356	67023 ✓
Dick No. 20	62	357	67024 ✓

STATE OF ARIZONA  
ss  
County of Gila


Edward John  
E. C. John for ASARCO Incorporated

SUBSCRIBED and sworn to before me this <sup>30</sup>~~18~~ day of August, 1989.  
*ab*

Henry J. Shubarty  
Notary Public

Paul R. Singh  
Notary Public

My Commission Expires: 26 April 1992



\$10.00 + 84.00 + E  
12115  
- 2# 51643

580386

RECEIVED  
STATE OFFICE  
SEP 20 2 40 PM '89  
#01 / SEP 20 1989  
THIS INSTRUMENT  
AND A NOTATION  
PAGE 42 OF 47

STATE OF ARIZONA, County of Gila, ss;  
I do hereby certify that the within instrument was filed and recorded at request of ASARCO

Date Aug. 30, 1989 Time 12:15 P. M., Docket 777 Official Records Page S. 703 & 704  
Records of Gila County, Arizona.

WITNESS my hand and official seal the day and year first above written.

ASARCO  
P.O. Box 8  
Hayden, AZ 85235

MARY V. DE PAOLI, County Recorder

By Evelyn M. ... Deputy.

MICROFILMED  
COMPARED

67025  
CD

gi

1627-070

AFFIDAVIT OF LABOR PERFORMED  
AND IMPROVEMENTS MADE

STATE OF ARIZONA )  
                          ) ss  
COUNTY OF PINAL )

E. C. John, acting for ASARCO Incorporated, claimant, being first duly sworn, deposes and says that he is a citizen of the United States, more than eighteen years of age and resides at Kearny in Pinal County, State of Arizona, and is personally acquainted with the claims listed below;

that the required annual work and/or improvements have been completed for the benefit of, and for the purpose of holding claims listed below, situated in the Mineral Creek Mining District, Pinal County, Arizona;

that between the 1st day of June, 1989, and the 31st day of June, 1989, at least one hundred dollars (\$100) worth of work and improvements were done and performed on said claim. Such work and improvements were made by and at the expense of ASARCO Incorporated, owner of said claim, for the purpose of complying with the laws of the United States pertaining to annual assessment work, and consisted of mining operations within the adjacent pit area which tended to develop and benefit the aforesaid mentioned claim, whose location notice is located in Section 11, Township 3 South, Range 13 East, G. & S. R. B. & M.

ORIGINAL LOCATION NOTICE

<u>Claim</u>	<u>Docket</u>	<u>Page</u>
Wedge No. 1	431	418

RECEIVED  
BLM. STATE OFFICE  
CASH  
NO. \_\_\_\_\_

BLM. STATE OFFICE  
CASH  
NO. \_\_\_\_\_

APPROVED  
(AMC)  
67025  
30 PM '89

BLM. STATE OFFICE  
CASH  
NO. \_\_\_\_\_



1627-071

Edward C. John  
E. C. John for ASARCO, Incorporated

SUBSCRIBED and sworn to before me this 28<sup>th</sup> day of August, 1989.



Helen J. Fluharty  
Notary Public

RECEIVED  
BLM. AZ STATE OFFICE  
CASH  
SEP 29 2 38 PM '89  
# CLAIMS  
THIS IS TO  
AND ACKNOWLEDGMENT  
PAGE 21 OF 42

1627-068

Page 1 of 2

67349  
al  
Ej

AFFIDAVIT OF LABOR PERFORMED  
AND IMPROVEMENTS MADE

STATE OF ARIZONA )  
                          ) ss  
COUNTY OF PINAL )

E. C. John, acting for ASARCO Incorporated, claimant, being first duly sworn, deposes and says that he is a citizen of the United States, more than eighteen years of age and resides at Kearny in Pinal County, State of Arizona, and is personally acquainted with the claims listed below;

that the required annual work and/or improvements have been completed for the benefit of, and for the purpose of holding claims listed below, situated in the Mineral Creek Mining District, Pinal County, Arizona;

that the said mining claims are contiguous and are consolidated into one group for common exploration and development;

that on the 7th day of June, 1989, at least one thousand six hundred dollars (\$1,600) worth of work and improvements were made by and at the expense of ASARCO, Incorporated, owner of said claims, for the purpose of complying with the laws of the United States pertaining to annual assessment work, and consisted of casing diamond drill hole No. 1158 to a total depth of 683 feet.

Said diamond drill work was performed by Longyear Drilling Company, contractor.

The location notices of the following claims are located in Section 1, Township 4 South, Range 14 East, G. & S. R. B. &

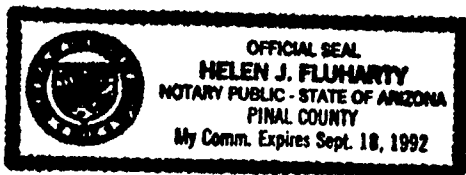
RECEIVED  
BLM, AZ STATE OFFICE  
CASH NO. \_\_\_\_\_  
SEP 29 2 33 PM '89  
# 9111  
AND ACCOUNTS UNIT  
PAGE 16 OF 47

ORIGINAL LOCATION NOTICES

<u>Claim</u>	<u>Docket</u>	<u>Page</u>	<u>BLM Serial No. (AMC)</u>
Belgravia No. 1	536	29	67349 ✓
Belgravia No. 2	536	30	67350 ✓
Belgravia No. 3	536	31	67351 ✓
Belgravia No. 4	536	32	67352 ✓
Belgravia No. 5	536	33	67353 ✓
Belgravia No. 6	536	34	67354 ✓
Belgravia No. 7	536	35	67355 ✓
Belgravia No. 8	536	36	67356 ✓
Belgravia No. 9	536	37	67357 ✓
Belgravia No. 10	536	38	67358 ✓
Belgravia No. 11	536	39	67359 ✓
Belgravia No. 12	536	40	67360 ✓
Belgravia No. 13	536	41	67361 ✓
Belgravia No. 14	536	42	67362 ✓
Belgravia No. 15	536	43	67363 ✓
Belgravia No. 16	536	44	67364 ✓

*Edward John*  
 E. C. John for ASARCO Incorporated

SUBSCRIBED and sworn to before me this 28<sup>th</sup> day of August, 1989.



*Helen J. Fluharty*  
 Notary Public

RECEIVED  
 B.L.H. AZ STATE OFFICE  
 CASH \_\_\_\_\_ MO \_\_\_\_\_  
 SEP 29 2 38 PM '89  
 THIS IS TO CERTIFY  
 AND ACKNOWLEDGMENT  
 19 OF 47

1627-064

67124  
ed  
yi

AFFIDAVIT OF LABOR PERFORMED  
AND IMPROVEMENTS MADE

STATE OF ARIZONA )  
                          ) ss  
COUNTY OF PINAL )

E. C. John, acting for ASARCO Incorporated, claimant, being first duly sworn, deposes and says that he is a citizen of the United States, more than eighteen years of age and resides at Kearny in Pinal County, State of Arizona, and is personally acquainted with the claims listed below;

that the required annual work and/or improvements have been completed for the benefit of, and for the purpose of holding claims listed below, situated in the Riverside Mining District, Pinal County, Arizona;

that the said mining claims are contiguous and are consolidated into one group for common exploration and development;

that between the 8th day of June, 1989, and the 9th day of June, 1989, at least four thousand nine hundred dollars (\$4,900) worth of work and improvements were made by and at the expense of ASARCO Incorporated, owner of said claims, for the purpose of complying with the laws of the United States pertaining to annual assessment work, and consisted of casing diamond drill hole No. 1163 to a depth of 1054 feet.

Said diamond drill work was performed by Longyear Drilling Company, contractor.

The location notices of the following claims are located in Sections 7 and 18, Township 4 South, Range 14 East, and Section 13, Township 4 South, Range 13 East, G. & S. R. B. & M.

RECEIVED  
B.L.M. AZ STATE OFFICE  
CASH  
SEP 27 2 33 PM '89  
#  
APPRAISAL  
PAGE 14 OF 47



ORIGINAL LOCATION NOTICES

<u>Claim</u>	<u>Docket</u>	<u>Page</u>	<u>BLM Serial No. (AMC)</u>
* Erman No. 1	537	209	67124 ✓
* Erman No. 2	537	210	67125 ✓
* Erman No. 3	537	211	67126 ✓
* Erman No. 4	537	212	67127 ✓
* Erman No. 5	537	213	67128 ✓
* Erman No. 6	537	214	67129 ✓
* Erman No. 7	537	215	67130 ✓
* Erman No. 8	537	216	67131 ✓
* Erman No. 9	537	217	67132 ✓
* Erman No. 10	537	218	67133 ✓
* Erman No. 11	537	219	67134 ✓
* Erman No. 12	537	220	67135 ✓
* Erman No. 13	537	221	67136 ✓
* Erman No. 14	537	222	67137 ✓
* Erman No. 15	537	223	67138 ✓
* Erman No. 16	537	224	67139 ✓
* Erman No. 17	537	225	67140 ✓
* Erman No. 18	537	226	67141 ✓
* Erman No. 19	537	227	67142 ✓
* Erman No. 20	537	228	67143 ✓
* Erman No. 21	537	229	67144 ✓
* Erman No. 22	537	230	67145 ✓
* Erman No. 23	537	231	67146 ✓
* Erman No. 24	537	232	67147 ✓
* Erman No. 25	537	233	67148 ✓
* Erman No. 26	537	234	67149 ✓
* Erman No. 27	537	235	67150 ✓
* Erman No. 28	537	236	67151 ✓
* Erman No. 29	537	237	67152 ✓
* Erman No. 30	542	378	67153 ✓
* Erman No. 31	542	379	67154 ✓
River No. 4	673	389	67155 ✓
River No. 5	673	390	67156 ✓
River No. 6	673	391	67157 ✓
River No. 7	673	392	67158 ✓
River No. 8	673	393	67159 ✓
River No. 9	673	394	67160 ✓
River No. 13	673	398	67161 ✓
River No. 14	673	399	67162 ✓
River No. 15	673	400	67163 ✓
River No. 16	673	401	67164 ✓
River No. 17	673	402	67165 ✓
River No. 18	673	403	67166 ✓

PAGE 13 OF 47

AND ACCORDING TO

RECEIVED

CASH

BLM AT STATE OFFICE

NO.

9/11/89

RECEIVED

BLM AT STATE OFFICE

NO.

ORIGINAL LOCATION NOTICES (continued)

<u>Claim</u>	<u>Docket</u>	<u>Page</u>	<u>BLM Serial No. (AMC)</u>
River No. 22	673	404	67167/.
River No. 23	673	405	67168/.
River No. 24	673	406	67169/.
River No. 25	673	407	67170/.
River No. 26	673	408	67171/.
River No. 27	673	409	67172/.

\* AMENDED LOCATION NOTICES OF CERTAIN AFORESAID CLAIMS

<u>Claim</u>	<u>Docket</u>	<u>Page</u>	<u>BLM Serial No. (AMC)</u>
Erman No. 1	974	163	67124
Erman No. 2	974	165	67125
Erman No. 3	974	167	67126
Erman No. 4	974	169	67127
Erman No. 5	974	171	67128
Erman No. 6	974	173	67129
Erman No. 7	974	175	67130
Erman No. 8	974	177	67131
Erman No. 9	974	179	67132
Erman No. 10	974	181	67133
Erman No. 11	974	183	67134
Erman No. 12	974	185	67135
Erman No. 13	974	187	67136
Erman No. 14	974	189	67137
Erman No. 15	974	191	67138
Erman No. 16	974	193	67139
Erman No. 17	974	195	67140
Erman No. 18	974	197	67141
Erman No. 19	974	199	67142
Erman No. 20	974	201	67143
Erman No. 21	974	203	67144
Erman No. 22	974	205	67145
Erman No. 23	974	207	67146
Erman No. 24	974	209	67147
Erman No. 25	974	211	67148

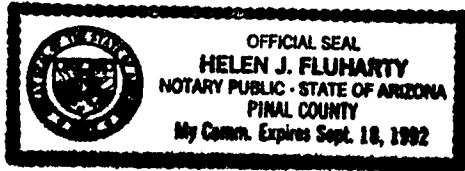
RECEIVED  
 B.L.M. AZ STATE OFFICE  
 CASH  
 SEP 29 2 35 PM '89  
 PAGE 16 OF 47

AMENDED LOCATION NOTICES (continued)

<u>Claim</u>	<u>Docket</u>	<u>Page</u>	<u>BLM Serial No. (AMC)</u>
Erman No. 26	974	213	67149
Erman No. 27	974	215	67150
Erman No. 28	974	217	67151
Erman No. 29	974	219	67152
Erman No. 30	974	221	67153
Erman No. 31	974	223	67154

*Edward C. John*  
 \_\_\_\_\_  
 E. C. John for ASARCO Incorporated

SUBSCRIBED and sworn to before me this 28<sup>th</sup> day of August, 1989.



*Helen J. Fluharty*  
 \_\_\_\_\_  
 Notary Public

RECEIVED  
 BLM, AZ STATE OFFICE  
 GASH \_\_\_\_\_ NO \_\_\_\_\_  
 SEP 29 2 38 PM '89  
 # CLAIMS \_\_\_\_\_  
 THIS IS FOR \_\_\_\_\_  
 AND ACKNOWLEDGEMENT \_\_\_\_\_  
 PAGE 17 OF 47

1627-072

67373  
W  
Ej

AFFIDAVIT OF LABOR PERFORMED  
AND IMPROVEMENTS MADE

STATE OF ARIZONA )  
                          ) ss  
COUNTY OF PINAL )

E. C. John, acting for ASARCO Incorporated, claimant, being first duly sworn, deposes and says that he is a citizen of the United States, more than eighteen years of age and resides at Kearny in Pinal County, State of Arizona, and is personally acquainted with the claim listed below;

that the required annual work and/or improvements have been completed for the benefit of, and for the purpose of holding the claim listed below, situated in the Mineral Creek Mining District, Pinal County, Arizona;

that between the 15th day of June, 1989, and the 19th day of June, 1989, at least one hundred dollars (\$100) worth of work and improvements were done and performed benefitting said claim. Such work and improvements were made by and at the expense of ASARCO Incorporated, owner of said claim, for the purpose of complying with the laws of the United States pertaining to annual assessment work, and consisted of drilling diamond drill hole No. 1165 from a depth of 923 feet to a depth of 1,215 feet.

Said diamond drill work was performed by Longyear Drilling Company, contractor.

The location notice of the following claim is located in Section 34, Township 2 South, Range 13 East, G. & S. R. B. & M.

<u>Claim</u>	<u>Docket</u>	<u>Page</u>
Portland 5	683	163

RECEIVED  
BLM. AZ STATE OFFICE  
CASH  
NO.

SEP 27 4 38 PM '89

# Serial No. 67373


THIS IS A CLAIM AND AN IMPROVEMENT (AMC)

PAGE 23 OF 97

1627-073

Edward C. John  
E. C. John for ASARCO Incorporated

SUBSCRIBED and sworn to before me this 28<sup>th</sup> day of August, 1989.



Helen J. Fluharty  
Notary Public

RECEIVED  
B.L.M. AZ STATE OFFICE  
CASH \_\_\_\_\_ NO \_\_\_\_\_  
SEP 29 2 38 PM '89  
# CLAIMS RECEIPT  
THIS IS TO BE RECEIPT  
AND ACKNOWLEDGMENT  
PAGE 23 OF 47



1627-074

95481

67374  
Cul  
ki

Page 1 of 2

AFFIDAVIT OF LABOR PERFORMED  
AND IMPROVEMENTS MADE

STATE OF ARIZONA )  
                          ) ss  
COUNTY OF PINAL )

RECEIVED  
BLM, AZ STATE OFFICE  
CASH  
SEP 29 2 38 PM '89  
# CLAIMS  
THIS IS YOUR  
AND ACKNOWLEDGMENT  
PAGE 24 OF 42

E. C. John, acting for ASARCO Incorporated, claimant, being first duly sworn, deposes and says that he is a citizen of the United States, more than eighteen years of age and resides at Kearny in Pinal County, State of Arizona, and is personally acquainted with the claims listed below;

that the required annual work and/or improvements have been completed for the benefit of, and for the purpose of holding claims listed below, situated in the Mineral Creek Mining District, Pinal County, Arizona;

that the said mining claims are contiguous and are consolidated into one group for common exploration and development;

that between the 15th day of June, 1989, and the 19th day of June, 1989, at least two hundred dollars (\$200) worth of work and improvements were done and performed to benefit said claims. Such work and improvements were made by and at the expense of ASARCO Incorporated, owner of said claims, for the purpose of complying with the laws of the United States pertaining to annual assessment work, and consisted of drilling diamond drillhole No. 1165 from a depth of 923 feet to a depth of 1,215 feet.

Said diamond drill work was performed by Longyear Drilling Company, contractor.

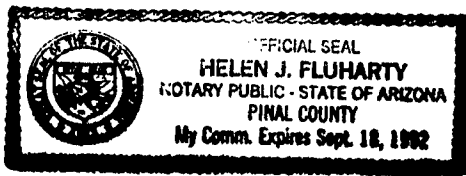
The location notices of the following claims are located in Section 3, Township 3 South, Range 13 East, G. & S. R. B. & M.

<u>Claim</u>	<u>Docket</u>	<u>Page</u>	<u>BLM Serial No. (AMC)</u>
Portland 6.	683	164	67374 .
Portland 7	683	165	67375 .

1627-075

Edward C. John  
E. C. John for ASARCO Incorporated

SUBSCRIBED and sworn to before me this 28<sup>th</sup> day of August, 1989.



Helen J. Fluharty  
Notary Public

RECEIVED  
B.L.H. AZ STATE OFFICE  
CASH  
NO  
SEP 29 2 38 PM '89  
# CLAIMS RECEIVED  
THIS IS TO BE RECEIPT  
AND ACKNOWLEDGMENT  
PAGE 25 OF 47



Morenci Branch, Morenci, Arizona 85540 • (602) 865-4521

101239  
67738  
Eji

December 8, 1988

State Director  
Bureau of Land Management  
Arizona State Office  
P. O. Box 16563  
Phoenix, AZ 85014

Dear Director:

RE: BLM Serial Numbers (AMC) 101239-  
101252, inclusive; 67738-67776,  
inclusive; 67778-67811, inclu-  
sive; 67819-67861, inclusive;  
67864, 67866-67906, inclusive.

101239-101252  
67738-67751  
67755-67776  
67778-67811  
67819-67861  
67864  
67866-  
67906

Enclosed for filing with your office on behalf of Phelps Dodge are corporation copies of the official record of Amendment No. 2, Affidavit of Labor for mining claims for which BLM serial Numbers are indicated in the above caption. The only change from the amended copy filed earlier is Beta No. 74 claim was in error. The AMC number was 67757 and should have read 67857.

Please stamp with your office's date-time stamp and return to me the enclosed extra copy of this letter and the enclosed extra copies of the Affidavit of Labor.

Sincerely,

*D. K. Biles*

D. K. Biles  
Property Administrator

DKB:mgb (5)

Enclosures

c: File (w/o encs.)

RECEIVED  
B.L.M. AZ STATE OFFICE

DEC 09 1988

7:45 A.M.  
PHOENIX, ARIZONA

**AMENDMENT NO. 2**  
**AFFIDAVIT OF LABOR PERFORMED**  
**AND IMPROVEMENTS MADE**

---

STATE OF ARIZONA     )  
                              ) ss:  
County of Greenlee    )

Fred J. Menzer, being first duly sworn, deposes and says that he is a citizen of the United States and more than eighteen (18) years of age, and resides in Morenci, County of Greenlee, State of Arizona, and is personally acquainted with the mining claims situated in the Lone Star Mining District, Graham County, Arizona, the names and books and pages of recording in the office of the County Recorder of Graham County, Arizona, and the Bureau of Land Management serial numbers and the location of the Notices of Location of which are described in Exhibit "A" attached hereto and by this reference incorporated herein.

That between 12 o'clock noon September 1, 1987 and 12 o'clock noon September 1, 1988 at least sixteen thousand nine hundred dollars (\$16,900.00) worth of work and improvements were done and performed for the benefit of each of the aforementioned claims. Such work and improvements were made by and at the expense of Phelps Dodge Corporation, owners of said claims, whose address is Box 187, Morenci, Arizona, 85540, for the purpose of complying with the laws of the United States pertaining to assessment or annual work and Hamilton Construction Company of Silver City, New Mexico and Joy-CBC Drilling Company of Tucson, Arizona were the entities employed by said owner and who labored upon said claims, did said work and improvements, the same being as follows, to wit: Improved existing roadways and constructed new access roads to six new drill sites, also diamond drilling in two exploration holes numbered LS-174 and LS-175, from the surface to a final depth of 600 feet and 1350 feet respectively.

Said labor was performed and improvements made at the expense of Phelps Dodge Corporation for the benefit of each and all of said mining claims comprising said contiguous group as part of a general plan of exploration, improvements and development, and they tend to explore, improve and develop each and all of said mining claims. The amount expended for and the value of said

**RECEIVED**  
**B.L.M. AZ STATE OFFICE**





EXHIBIT "A"

Name of Claim	Recorded		Location Notice is Posted in			BLM Serial Number
	Book	Page	Section	Township	Range	
Ace No. 5	324	244	Sec. 9,	T.6S.,	R.27E.	101239
Ace No. 6	324	246	Sec. 9,	T.6S.,	R.27E.	101240
Ace No. 7	324	248	Sec. 9,	T.6S.,	R.27E.	101241
Ace No. 8	324	250	Sec. 9,	T.6S.,	R.27E.	101242
Ace No. 9	324	252	Sec. 9,	T.6S.,	R.27E.	101243
Ace No. 10	324	254	Sec. 9,	T.6S.,	R.27E.	101244
Ace No. 11	324	256	Sec. 9,	T.6S.,	R.27E.	101245
Ace No. 12	324	258	Sec. 9,	T.6S.,	R.27E.	101246
Ace No. 13	324	260	Sec. 9,	T.6S.,	R.27E.	101247
Ace No. 14	324	262	Sec. 8,	T.6S.,	R.27E.	101248
Ace No. 15	324	264	Sec. 9,	T.6S.,	R.27E.	101249
Ace No. 16	324	266	Sec. 18,	T.6S.,	R.27E.	101250
Ace No. 17	324	268	Sec. 17,	T.6S.,	R.27E.	101251
Ace No. 18	324	270	Sec. 18,	T.6S.,	R.27E.	101252
Delta No. 54 ✓	47	574	Sec. 9,	T.6S.,	R.27E.	67738
Delta No. 55 ✓	51	469	Sec. 9,	T.6S.,	R.27E.	67739
Delta No. 56 ✓	51	470	Sec. 9,	T.6S.,	R.27E.	67740
Delta No. 57 ✓	46	185	Sec. 16,	T.6S.,	R.27E.	67741
Delta No. 58 ✓	46	186	Sec. 9,	T.6S.,	R.27E.	67742
Delta No. 59 ✓	46	187	Sec. 16,	T.6S.,	R.27E.	67743
Delta No. 60 ✓	46	188	Sec. 9,	T.6S.,	R.27E.	67744
Delta No. 61 ✓	46	189	Sec. 9,	T.6S.,	R.27E.	67745
Delta No. 62 ✓	46	190	Sec. 9,	T.6S.,	R.27E.	67746
Delta No. 63 ✓	51	468	Sec. 9,	T.6S.,	R.27E.	67747
Delta No. 65 ✓	51	466	Sec. 9,	T.6S.,	R.27E.	67748
Delta No. 67 ✓	51	467	Sec. 9,	T.6S.,	R.27E.	67749
Epsilon No. 51 ✓	51	38	Sec. 9,	T.6S.,	R.27E.	67750
Epsilon No. 52 ✓	51	39	Sec. 9,	T.6S.,	R.27E.	67751
Garoga No. 4 -	46	73	Sec. 3,	T.6S.,	R.27E.	67755
Garoga No. 5 -	46	72	Sec. 3,	T.6S.,	R.27E.	67756
Garoga No. 6 -	46	71	Sec. 3,	T.6S.,	R.27E.	67757
Garoga No. 7 -	46	70	Sec. 3,	T.6S.,	R.27E.	67758
Garoga No. 8 -	46	69	Sec. 9,	T.6S.,	R.27E.	67759
Garoga No. 9 -	46	68	Sec. 9,	T.6S.,	R.27E.	67760
Garoga No. 10 -	46	67	Sec. 9,	T.6S.,	R.27E.	67761
Garoga No. 11 -	46	66	Sec. 9,	T.6S.,	R.27E.	67762
Garoga No. 12 -	46	65	Sec. 9,	T.6S.,	R.27E.	67763
Garoga No. 13 -	46	64	Sec. 10,	T.6S.,	R.27E.	67764
Garoga No. 14 -	46	63	Sec. 10,	T.6S.,	R.27E.	67765
Garoga No. 15 -	46	62	Sec. 10,	T.6S.,	R.27E.	67766
Garoga No. 16 -	46	61	Sec. 10,	T.6S.,	R.27E.	67767
Garoga No. 17 -	46	60	Sec. 9,	T.6S.,	R.27E.	67768
Garoga No. 18 -	46	59	Sec. 9,	T.6S.,	R.27E.	67769
Garoga No. 19 -	46	58	Sec. 9,	T.6S.,	R.27E.	67770
Garoga No. 20 -	46	57	Sec. 9,	T.6S.,	R.27E.	67771
Garoga No. 21 -	46	56	Sec. 10,	T.6S.,	R.27E.	67772
Garoga No. 22 -	46	55	Sec. 10,	T.6S.,	R.27E.	67773
Garoga No. 23 -	46	54	Sec. 10,	T.6S.,	R.27E.	67774
Garoga No. 24 -	46	53	Sec. 10,	T.6S.,	R.27E.	67775
Garoga No. 25 -	46	52	Sec. 10,	T.6S.,	R.27E.	67776
Jinks No. 36 -	50	157	Sec. 9,	T.6S.,	R.27E.	67778
Amended	81	469				
Jinks No. 37 -	50	158	Sec. 16,	T.6S.,	R.27E.	67779
Amended	83	128				
Oso Ensenada No. 3 -	45	323	Sec. 4,	T.6S.,	R.27E.	67780
Oso Ensenada No. 4 -	45	324	Sec. 3,	T.6S.,	R.27E.	67781
Oso Ensenada No. 5 -	45	325	Sec. 4,	T.6S.,	R.27E.	67782
Oso Ensenada No. 6 -	45	326	Sec. 3,	T.6S.,	R.27E.	67783
Oso Ensenada No. 7 -	45	327	Sec. 4,	T.6S.,	R.27E.	67784
Oso Ensenada No. 8 -	45	328	Sec. 3,	T.6S.,	R.27E.	67785
Oso Ensenada No. 9 -	45	329	Sec. 4,	T.6S.,	R.27E.	67786
Oso Encenada No. 10 -	45	330	Sec. 3,	T.6S.,	R.27E.	67787
Oso Encenada No. 11 -	45	331	Sec. 4,	T.6S.,	R.27E.	67788
Oso Ensenada No. 12 -	45	332	Sec. 3,	T.6S.,	R.27E.	67789
Oso Ensenada No. 13 -	45	333	Sec. 4,	T.6S.,	R.27E.	67790

DEC 09 1988

Name of Claim	Recorded		Location Notice is Posted in			BLM Serial Number
	Book	Page	Section	Township	Range	
Oso Ensenada No. 14	45	334	Sec. 3,	T.6S.,	R.27E.	67791
Oso Ensenada No. 15	45	335	Sec. 4,	T.6S.,	R.27E.	67792
Oso Ensenada No. 16	45	336	Sec. 3,	T.6S.,	R.27E.	67793
Pond No. 1	45	303	Sec. 33,	T.5S.,	R.27E.	67794
Pond No. 2	45	304	Sec. 33,	T.5S.,	R.27E.	67795
Pond No. 3	45	305	Sec. 33,	T.5S.,	R.27E.	67796
Pond No. 4	45	306	Sec. 33,	T.5S.,	R.27E.	67797
Pond No. 5	45	307	Sec. 33,	T.5S.,	R.27E.	67798
Pond No. 6	45	308	Sec. 33,	T.5S.,	R.27E.	67799
Pond No. 7	45	309	Sec. 33,	T.5S.,	R.27E.	67800
Pond No. 8	45	310	Sec. 33,	T.5S.,	R.27E.	67801
Pond No. 9	45	311	Sec. 33,	T.5S.,	R.27E.	67802
Pond No. 10	45	312	Sec. 33,	T.5S.,	R.27E.	67803
Pond No. 11	45	313	Sec. 33,	T.5S.,	R.27E.	67804
Pond No. 12	45	314	Sec. 33,	T.5S.,	R.27E.	67805
Pond No. 13	45	315	Sec. 33,	T.5S.,	R.27E.	67806
Pond No. 14	45	316	Sec. 33,	T.5S.,	R.27E.	67807
Pond No. 15	45	317	Sec. 33,	T.5S.,	R.27E.	67808
Pond No. 16	45	318	Sec. 33,	T.5S.,	R.27E.	67809
Pond No. 17	45	319	Sec. 33,	T.5S.,	R.27E.	67810
Pond No. 18	45	320	Sec. 33,	T.5S.,	R.27E.	67811
Scalper No. 7	40	343	Sec. 8,	T.6S.,	R.27E.	67819
Scalper No. 8	40	344	Sec. 9,	T.6S.,	R.27E.	67820
Scalper No. 9	40	345	Sec. 9,	T.6S.,	R.27E.	67821
Scalper No. 10	40	346	Sec. 9,	T.6S.,	R.27E.	67822
Scalper No. 11	40	347	Sec. 9,	T.6S.,	R.27E.	67823
Scalper No. 12	40	348	Sec. 9,	T.6S.,	R.27E.	67824
Scalper No. 13	40	349	Sec. 9,	T.6S.,	R.27E.	67825
Scalper No. 14	40	350	Sec. 9,	T.6S.,	R.27E.	67826
Scalper No. 15	40	351	Sec. 9,	T.6S.,	R.27E.	67827
Scalper No. 16	40	352	Sec. 9,	T.6S.,	R.27E.	67828
Alpha No. 61	46	22	Sec. 20,	T.6S.,	R.27E.	67829
Alpha No. 62	46	23	Sec. 20,	T.6S.,	R.27E.	67830
Alpha No. 63	46	24	Sec. 20,	T.6S.,	R.27E.	67831
Alpha No. 64	46	25	Sec. 20,	T.6S.,	R.27E.	67832
Alpha No. 65	46	26	Sec. 20,	T.6S.,	R.27E.	67833
Alpha No. 66	46	27	Sec. 20,	T.6S.,	R.27E.	67834
Alpha No. 67	46	28	Sec. 20,	T.6S.,	R.27E.	67835
Alpha No. 68	46	29	Sec. 20,	T.6S.,	R.27E.	67836
Amended	83	136				
Alpha No. 69	46	30	Sec. 20,	T.6S.,	R.27E.	67837
Alpha No. 70	46	31	Sec. 20,	T.6S.,	R.27E.	67838
Alpha No. 71	46	32	Sec. 20,	T.6S.,	R.27E.	67839
Alpha No. 72	46	33	Sec. 20,	T.6S.,	R.27E.	67840
Alpha No. 73	46	34	Sec. 20,	T.6S.,	R.27E.	67841
Alpha No. 74	46	35	Sec. 20,	T.6S.,	R.27E.	67842
Alpha No. 76	46	37	Sec. 20,	T.6S.,	R.27E.	67843
Beta No. 61	45	542	Sec. 20,	T.6S.,	R.27E.	67844
Beta No. 62	45	543	Sec. 20,	T.6S.,	R.27E.	67845
Beta No. 63	45	544	Sec. 20,	T.6S.,	R.27E.	67846
Beta No. 64	45	545	Sec. 17,	T.6S.,	R.27E.	67847
Beta No. 65	45	546	Sec. 17,	T.6S.,	R.27E.	67848
Beta No. 66	45	547	Sec. 17,	T.6S.,	R.27E.	67849
Beta No. 67	45	548	Sec. 17,	T.6S.,	R.27E.	67850
Beta No. 68	45	549	Sec. 17,	T.6S.,	R.27E.	67851
Beta No. 69	45	550	Sec. 17,	T.6S.,	R.27E.	67852
Beta No. 70	45	551	Sec. 17,	T.6S.,	R.27E.	67853
Beta No. 71	45	552	Sec. 17,	T.6S.,	R.27E.	67854
Beta No. 72	45	553	Sec. 17,	T.6S.,	R.27E.	67855
Beta No. 73	45	554	Sec. 17,	T.6S.,	R.27E.	67856
Beta No. 74	45	555	Sec. 17,	T.6S.,	R.27E.	67857
Beta No. 75	45	556	Sec. 17,	T.6S.,	R.27E.	67858
Beta No. 76	45	557	Sec. 17,	T.6S.,	R.27E.	67859
Beta No. 77	45	558	Sec. 17,	T.6S.,	R.27E.	67860
Beta No. 78	45	559	Sec. 17,	T.6S.,	R.27E.	67861

B.L.M. AZ STATE OFFICE

Name of Claim	Recorded		Location Notice is Posted in			BLM Serial Number
	Book	Page	Section	Township	Range	
Beta No. 81 -	46	338	Sec. 18,	T.6S.,	R.27E.	67864 -
Beta No. 83 -	46	340	Sec. 18,	T.6S.,	R.27E.	67866 -
Beta No. 84 -	46	341	Sec. 18,	T.6S.,	R.27E.	67867 .
Beta No. 85 -	46	342	Sec. 18,	T.6S.,	R.27E.	67868 .
Amended	83	138				
Beta No. 86 -	46	343	Sec. 18,	T.6S.,	R.27E.	67869 .
Amended	83	139				
Beta No. 87 -	51	474	Sec. 18,	T.6S.,	R.27E.	67870 .
Beta No. 88 -	51	475	Sec. 18,	T.6S.,	R.27E.	67871 .
Amended	81	460				
Beta No. 89 -	46	346	Sec. 18,	T.6S.,	R.27E.	67872 .
Beta No. 90 -	46	347	Sec. 18,	T.6S.,	R.27E.	67873 .
Beta No. 92 -	46	349	Sec. 18,	T.6S.,	R.27E.	67874 .
Beta No. 93 -	51	476	Sec. 18,	T.6S.,	R.27E.	67875 .
Beta No. 94 -	51	477	Sec. 18,	T.6S.,	R.27E.	67876 .
Amended	81	461				
Gamma No. 63 -	45	470	Sec. 17,	T.6S.,	R.27E.	67877 .
Amended	47	519				
Gamma No. 65 -	45	472	Sec. 17,	T.6S.,	R.27E.	67878 .
Gamma No. 66 -	45	473	Sec. 17,	T.6S.,	R.27E.	67879 .
Gamma No. 67 -	45	474	Sec. 17,	T.6S.,	R.27E.	67880 .
Gamma No. 68 -	45	475	Sec. 17,	T.6S.,	R.27E.	67881 .
Gamma No. 69 -	45	476	Sec. 17,	T.6S.,	R.27E.	67882 .
Gamma No. 70 -	45	477	Sec. 17,	T.6S.,	R.27E.	67883 .
Gamma No. 71 -	51	454	Sec. 17,	T.6S.,	R.27E.	67884 .
Gamma No. 72 -	51	455	Sec. 17,	T.6S.,	R.27E.	67885 .
Gamma No. 73 -	45	480	Sec. 17,	T.6S.,	R.27E.	67886 .
Gamma No. 74 -	45	481	Sec. 17,	T.6S.,	R.27E.	67887 .
Gamma No. 83 -	51	458	Sec. 18,	T.6S.,	R.27E.	67888 .
Gamma No. 85 -	51	460	Sec. 18,	T.6S.,	R.27E.	67889 .
Gamma No. 87 -	51	461	Sec. 7,	T.6S.,	R.27E.	67890 .
Gamma No. 89 -	51	462	Sec. 7,	T.6S.,	R.27E.	67891 .
Gamma No. 91 -	51	463	Sec. 7,	T.6S.,	R.27E.	67892 .
Amended	81	464				
Jinks No. 3 -	50	124	Sec. 17,	T.6S.,	R.27E.	67893 .
Jinks No. 4 -	50	125	Sec. 17,	T.6S.,	R.27E.	67894 .
Jinks No. 5 -	50	126	Sec. 20,	T.6S.,	R.27E.	67895 .
Jinks No. 6 -	50	127	Sec. 20,	T.6S.,	R.27E.	67896 .
Jinks No. 22 -	50	143	Sec. 18,	T.6S.,	R.27E.	67897 .
Amended	81	466				
Jinks No. 23 -	50	144	Sec. 18,	T.6S.,	R.27E.	67898 .
Amended	81	467				
Jinks No. 24 -	50	145	Sec. 17,	T.6S.,	R.27E.	67899 .
Jinks No. 25 -	50	146	Sec. 17,	T.6S.,	R.27E.	67900 .
Amended	51	471				
Jinks No. 26 -	50	147	Sec. 17,	T.6S.,	R.27E.	67901 .
Jinks No. 27 -	40	148	Sec. 17,	T.6S.,	R.27E.	67902 .
Amended	83	126				
Juanita -	40	334	Sec. 7,	T.6S.,	R.27E.	67903 .
Round Ridge No. 1 -	40	382	Sec. 18,	T.6S.,	R.27E.	67904 .
Round Ridge No. 2 -	40	383	Sec. 18,	T.6S.,	R.27E.	67905 .
Round Ridge No. 3 -	40	384	Sec. 18,	T.6S.,	R.27E.	67906 .

C-6

RECEIVED  
B.L.M. AZ STATE OFFICE

DOCKET 411 PAGE 842

DEC 09 1988

7:45 A.M.  
PHOENIX, ARIZONA





value of said labor and improvements is more than One Hundred Dollars (\$100.00) for each of the mining claims and at least said amount was allocated to each of the mining claims. Said expenditure was made in good faith for the purpose of exploring, improving and developing said contiguous groups of mining claims, and was intended as annual labor and improvements for each and all of the above-described unpatented mining claims for the assessment year ending at 12:00 o'clock Meridian, September 1, 1988.

F. Menzer  
For Phelps Dodge Corporation

STATE OF ARIZONA )  
                          ) ss:  
County of Greenlee)

Subscribed and sworn to before me this 4th day of October, 1988, by Fred J. Menzer.



My Commission Expires:

My Commission Expires March 17, 1989

Linda M. Stacy  
Notary Public



STATE OF ARIZONA, County of Graham, ss Fee \$ 18.00 No. 4050  
I hereby certify that the within instrument was filed and recorded at request of Phelps Dodge 10/6/88 8:05 A.M.  
In Docket No. 410 Page 261-9 and indexed in Mining  
Witness my hand and official seal the day and year aforesaid.  
SHIRLEY ANGLE  
COUNTY RECORDER BY Martha L. Jacobson Deputy

RECEIVED  
B.L.M. AZ STATE OFFICE

OCT 19 1988

7:45 A.M.  
PHOENIX, ARIZONA



EXHIBIT A

Name of Claim	Recorded		Location Notice is Posted in			BLM Serial Number
	Book	Page	Section	Township	Range	
Ace No. 5	324	244	Sec. 9,	T.6S.,	R.27E.	101239
Ace No. 6	324	246	Sec. 9,	T.6S.,	R.27E.	101240
Ace No. 7	324	248	Sec. 9,	T.6S.,	R.27E.	101241
Ace No. 8	324	250	Sec. 9,	T.6S.,	R.27E.	101242
Ace No. 9	324	252	Sec. 9,	T.6S.,	R.27E.	101243
Ace No. 10	324	254	Sec. 9,	T.6S.,	R.27E.	101244
Ace No. 11	324	256	Sec. 9,	T.6S.,	R.27E.	101245
Ace No. 12	324	258	Sec. 9,	T.6S.,	R.27E.	101246
Ace No. 13	324	260	Sec. 9,	T.6S.,	R.27E.	101247
Ace No. 14	324	262	Sec. 8,	T.6S.,	R.27E.	101248
Ace No. 15	324	264	Sec. 9,	T.6S.,	R.27E.	101249
Ace No. 16	324	266	Sec. 18,	T.6S.,	R.27E.	101250
Ace No. 17	324	268	Sec. 17,	T.6S.,	R.27E.	101251
Ace No. 18	324	270	Sec. 18,	T.6S.,	R.27E.	101252
Ace No. 19	324	272	Sec. 14,	T.6S.,	R.26E.	101253
Ace No. 20	324	274	Sec. 14,	T.6S.,	R.26E.	101254
Ace No. 21	324	276	Sec. 1,	T.6S.,	R.26E.	101255
Ace No. 22	324	278	Sec. 1,	T.6S.,	R.26E.	101256
Ace No. 23	324	280	Sec. 1,	T.6S.,	R.26E.	101257
Ace No. 24	324	282	Sec. 1,	T.6S.,	R.26E.	101258
Ace No. 25	324	284	Sec. 1,	T.6S.,	R.26E.	101259
Ace No. 26	324	286	Sec. 1,	T.6S.,	R.26E.	101260
Ace No. 27	324	288	Sec. 1,	T.6S.,	R.26E.	101261
Ace No. 28	324	290	Sec. 1,	T.6S.,	R.26E.	101262
Ace No. 29	324	292	Sec. 1,	T.6S.,	R.26E.	101263
Ace No. 30	324	294	Sec. 1,	T.6S.,	R.26E.	101264
Ace No. 31	324	296	Sec. 1,	T.6S.,	R.26E.	101265
Ace No. 32	324	298	Sec. 6,	T.6S.,	R.27E.	101266
Ace No. 33	324	300	Sec. 6,	T.6S.,	R.27E.	101267
Ace No. 34	324	302	Sec. 6,	T.6S.,	R.27E.	101268
Ace No. 35	324	304	Sec. 1,	T.6S.,	R.26E.	101269
Ace No. 36	324	306	Sec. 1,	T.6S.,	R.26E.	101270
Ace No. 37	324	308	Sec. 6,	T.6S.,	R.27E.	101271
Ace No. 38	324	310	Sec. 6,	T.6S.,	R.27E.	101272
Ace No. 39	324	312	Sec. 6,	T.6S.,	R.27E.	101273
Ace No. 40	324	314	Sec. 6,	T.6S.,	R.27E.	101274
Ace No. 41	324	316	Sec. 6,	T.6S.,	R.27E.	101275
Ace No. 42	324	318	Sec. 6,	T.6S.,	R.27E.	101276
Ace No. 43	324	320	Sec. 6,	T.6S.,	R.27E.	101277
Ace No. 44	324	322	Sec. 6,	T.6S.,	R.27E.	101278
Ace No. 45	324	324	Sec. 6,	T.6S.,	R.27E.	101279
Ace No. 46	324	326	Sec. 6,	T.6S.,	R.27E.	101280
Ace No. 47	324	328	Sec. 6,	T.6S.,	R.27E.	101281
Ace No. 48	324	330	Sec. 11,	T.6S.,	R.26E.	101282
Amended	394	966				
Ace No. 49	324	332	Sec. 11,	T.6S.,	R.26E.	101283
Amended	394	968				
Ace No. 50	324	334	Sec. 11,	T.6S.,	R.26E.	101284
Amended	394	970				
Ace No. 51	324	336	Sec. 11,	T.6S.,	R.26E.	101285
Amended	394	972				
Ace No. 52	324	338	Sec. 11,	T.6S.,	R.26E.	101286
Amended	394	974				
Ace No. 53	324	340	Sec. 11,	T.6S.,	R.26E.	101287
Amended	394	976				
Ace No. 54	324	342	Sec. 2,	T.6S.,	R.26E.	101288
Amended	394	978				
Ace No. 55	324	344	Sec. 2,	T.6S.,	R.26E.	<del>101289</del> closed
Relocated	394	964				267894
Ace No. 56	324	346	Sec. 1,	T.6S.,	R.26E.	101290
Amended	394	980				
Ace No. 57	324	348	Sec. 1,	T.6S.,	R.26E.	101291
Amended	394	982				
Ace No. 58	324	350	Sec. 1,	T.6S.,	R.26E.	101292
Amended	394	984				

RECEIVED  
B.L.M. AZ STATE OFFICE

OCT 19 1988

7:45 A.M.  
PHOENIX, ARIZONA

DOCKET 410 PAGE 263

Name of Claim	Recorded		Location Notice is Posted in			BLM Serial Number
	Book	Page	Section	Township	Range	
Ace No. 59 . Amended	324 394	352 986	Sec. 1,	T.6S.,	R.26E.	101293 .
Ace No. 60 . Amended	324 394	354 988	Sec. 1,	T.6S.,	R.26E.	101294 .
Ace No. 61 . Amended	324 394	358 990	Sec. 1,	T.6S.,	R.26E.	101295 .
Ace No. 62 . Amended	324 394	358 992	Sec. 1,	T.6S.,	R.26E.	101296 .
A-1 . Amended	41 83	242 132	Sec. 12,	T.6S.,	R.26E.	67596 .
Burgermeister . Amended	45 83	7 135	Sec. 11,	T.6S.,	R.26E.	67597 .
Bush No. 15 .	53	369	Sec. 23,	T.6S.,	R.26E.	67598 .
Bush No. 16 .	53	370	Sec. 23,	T.6S.,	R.26E.	67599 .
Bush No. 17 .	53	371	Sec. 23,	T.6S.,	R.26E.	67600 .
Bush No. 18 .	53	372	Sec. 23,	T.6S.,	R.26E.	67601 .
Bush No. 19 .	53	373	Sec. 23,	T.6S.,	R.26E.	67602 .
Bush No. 20 ✓	53	374	Sec. 23,	T.6S.,	R.26E.	67603 .
Bush No. 21 .	53	375	Sec. 23,	T.6S.,	R.26E.	67604 .
Bush No. 22 .	53	376	Sec. 23,	T.6S.,	R.26E.	67605 .
Bush No. 23 .	53	377	Sec. 23,	T.6S.,	R.26E.	67606 .
Bush No. 24 .	53	378	Sec. 23,	T.6S.,	R.26E.	67607 .
Bush No. 25 .	53	379	Sec. 14,	T.6S.,	R.26E.	67608 .
Bush No. 26 .	53	380	Sec. 14,	T.6S.,	R.26E.	67609 .
Bush No. 27 .	53	381	Sec. 14,	T.6S.,	R.26E.	67610 .
Bush No. 28 .	53	382	Sec. 14,	T.6S.,	R.26E.	67611 .
Bush No. 29 .	53	383	Sec. 14,	T.6S.,	R.26E.	67612 .
Bush No. 30 .	53	384	Sec. 14,	T.6S.,	R.26E.	67613 .
Bush No. 31 .	53	385	Sec. 14,	T.6S.,	R.26E.	67614 .
Bush No. 32 .	53	386	Sec. 14,	T.6S.,	R.26E.	67615 .
Bush No. 33 .	53	387	Sec. 14,	T.6S.,	R.26E.	67616 .
Bush No. 34 .	53	388	Sec. 14,	T.6S.,	R.26E.	67617 .
Bush NO. 35 .	53	389	Sec. 14,	T.6S.,	R.26E.	67618 .
Bush No. 36 .	53	390	Sec. 14,	T.6S.,	R.26E.	67619 ✓
Consolidated Metals No. 6 .	31,Mines	583	Sec. 12,	T.6S.,	R.26E.	67621 .
Consolidated Metals No. 7 .	31,Mines	584	Sec. 12,	T.6S.,	R.26E.	67622 .
Consolidated Metals No. 8 .	31,Mines	585	Sec. 12,	T.6S.,	R.26E.	67623 .
Consolidated Metals No. 9 .	31,Mines	586	Sec. 12,	T.6S.,	R.26E.	67624 .
Consolidated Metals No. 10 .	31,Mines	587	Sec. 12,	T.6S.,	R.26E.	67625 .
Consolidated Metals No. 11 .	31,Mines	588	Sec. 12,	T.6S.,	R.26E.	67626 .
Amended	87	314				
Consolidated Metals No. 12 .	31,Mines	589	Sec. 12,	T.6S.,	R.26E.	67627 .
Consolidated Metals No. 15 .	31,Mines	592	Sec. 12,	T.6S.,	R.26E.	67628 .
Consolidated Metals No. 16 .	31,Mines	593	Sec. 12,	T.6S.,	R.26E.	67629 .
Consolidated Metals No. 17 .	31,Mines	594	Sec. 12,	T.6S.,	R.26E.	67630 .
Consolidated Metals No. 18 .	31,Mines	595	Sec. 12,	T.6S.,	R.26E.	67631 ✓
Consolidated Metals No. 20 .	31,Mines	597	Sec. 12,	T.6S.,	R.26E.	67633
Amended	81	458				
Coors .	41	241	Sec. 12,	T.6S.,	R.26E.	67634 ✓
Griesdieck .	45	5	Sec. 12,	T.6S.,	R.26E.	67637 .
Ironwood .	45	6	Sec. 12,	T.6S.,	R.26E.	67638 .
Amended	87	303				

RECEIVED  
B.L.M. AZ STATE OFFICE

OCT 19 1988

7:45 A.M.

PHOENIX, ARIZONA

DOCKET 410 PAGE 264

Name of Claim	Recorded		Location Notice is Posted in			BLM Serial Number
	Book	Page	Section	Township	Range	
Ithaca No. 9	Notice not filed before amendment		Sec. 12,	T.6S.,	R.26E.	67639
Amended	42	130				
Ithaca No. 12	41	237	Sec. 12,	T.6S.,	R.26E.	67640
Amended	42	133				
Ithaca No. 15	41	236	Sec. 12,	T.6S.,	R.26E.	67641
Ithaca No. 20	41	235	Sec. 12,	T.6S.,	R.26E.	67642
Amended	81	474				
Knob Hill No. 20	42	63	Sec. 12,	T.6S.,	R.26E.	67643
Knob Hill No. 22	42	65	Sec. 12,	T.6S.,	R.26E.	67644
Lulubelle	40	266	Sec. 12,	T.6S.,	R.26E.	67652
Mesquite	24, Mines	308	Sec. 12,	T.6S.,	R.26E.	67654
Pabst	41	246	Sec. 14,	T.6S.,	R.26E.	67655
Schlitz	41	246	Sec. 14,	T.6S.,	R.26E.	67656
Mas No. 9	249	269	Sec. 27,	T.6S.,	R.26E.	67657
Mas No. 10	249	270	Sec. 27,	T.6S.,	R.26E.	67658
Mas No. 11	249	271	Sec. 27,	T.6S.,	R.26E.	67659
Mas No. 12	249	272	Sec. 27,	T.6S.,	R.26E.	67660
Mas No. 13	249	273	Sec. 27,	T.6S.,	R.26E.	67661
Mas No. 14	249	274	Sec. 27,	T.6S.,	R.26E.	67662
Mas No. 15	249	275	Sec. 27,	T.6S.,	R.26E.	67663
Mas No. 16	249	276	Sec. 27,	T.6S.,	R.26E.	67664
Mas No. 17	249	277	Sec. 27,	T.6S.,	R.26E.	67665
Mas No. 18	249	278	Sec. 27,	T.6S.,	R.26E.	67666
Mas No. 19	249	279	Sec. 34,	T.6S.,	R.26E.	67667
Mas No. 20	249	280	Sec. 34,	T.6S.,	R.26E.	67668
Mas No. 21	249	281	Sec. 34,	T.6S.,	R.26E.	67669
Mas No. 22	249	282	Sec. 34,	T.6S.,	R.26E.	67670
Mas No. 23	249	283	Sec. 34,	T.6S.,	R.26E.	67671
Mas No. 24	249	284	Sec. 34,	T.6S.,	R.26E.	67672
Mas No. 25	249	285	Sec. 34,	T.6S.,	R.26E.	67673
Mas No. 26	249	286	Sec. 34,	T.6S.,	R.26E.	67674
Mas No. 27	249	287	Sec. 34,	T.6S.,	R.26E.	67675
Mas No. 28	249	288	Sec. 34,	T.6S.,	R.26E.	67676
Mas No. 29	249	289	Sec. 34,	T.6S.,	R.26E.	67677
Mas No. 30	249	290	Sec. 34,	T.6S.,	R.26E.	67678
Mas No. 31	249	291	Sec. 34,	T.6S.,	R.26E.	67679
Mas No. 32	249	292	Sec. 34,	T.6S.,	R.26E.	67680
Mas No. 33	249	293	Sec. 34,	T.6S.,	R.26E.	67681
Mas No. 34	249	294	Sec. 34,	T.6S.,	R.26E.	67682
Mas No. 35	249	295	Sec. 34,	T.6S.,	R.26E.	67683
Mas No. 36	249	296	Sec. 34,	T.6S.,	R.26E.	67684
Mas No. 45	249	297	Sec. 27,	T.6S.,	R.26E.	67685
Mas No. 46	249	298	Sec. 27,	T.6S.,	R.26E.	67686
Mas No. 47	249	299	Sec. 27,	T.6S.,	R.26E.	67687
Mas No. 48	249	300	Sec. 27,	T.6S.,	R.26E.	67688
Mas No. 49	249	301	Sec. 27,	T.6S.,	R.26E.	67689
Mas No. 50	249	302	Sec. 27,	T.6S.,	R.26E.	67690
Mas No. 51	249	303	Sec. 27,	T.6S.,	R.26E.	67691
Mas No. 52	249	304	Sec. 27,	T.6S.,	R.26E.	67692
Mas No. 53	249	305	Sec. 27,	T.6S.,	R.26E.	67693
Mas No. 54	249	306	Sec. 27,	T.6S.,	R.26E.	67694
Mas No. 55	249	307	Sec. 27,	T.6S.,	R.26E.	67695
Mas No. 56	249	308	Sec. 27,	T.6S.,	R.26E.	67696
Mas No. 57	249	309	Sec. 27,	T.6S.,	R.26E.	67697
Mas No. 58	249	310	Sec. 27,	T.6S.,	R.26E.	67698
Mas No. 59	249	311	Sec. 27,	T.6S.,	R.26E.	67699
Mas No. 60	249	312	Sec. 27,	T.6S.,	R.26E.	67700
Mas No. 61	249	313	Sec. 27,	T.6S.,	R.26E.	67701
Mas No. 62	249	314	Sec. 27,	T.6S.,	R.26E.	67702
Mas No. 63	249	315	Sec. 27,	T.6S.,	R.26E.	67703
Mas No. 64	249	316	Sec. 27,	T.6S.,	R.26E.	67704

RECEIVED  
B.L.M. AZ STATE OFFICE

OCT 19 1988

7:45 A.M.  
PHOENIX, ARIZONA

DOCKET 410 PAGE 265

Name of Claim	Recorded		Location Notice is Posted in			BLM Serial Number
	Book	Page	Section	Township	Range	
Mas No. 65.	249	317	Sec. 27,	T.6S.,	R.26E.	67705.
Mas No. 66.	249	318	Sec. 27,	T.6S.,	R.26E.	67706.
Mas No. 67.	249	319	Sec. 27,	T.6S.,	R.26E.	67707.
Mas No. 68.	249	320	Sec. 27,	T.6S.,	R.26E.	67708.
Mas No. 69.	249	321	Sec. 27,	T.6S.,	R.26E.	67709.
Mas No. 70.	249	322	Sec. 27,	T.6S.,	R.26E.	67710.
Mas No. 71.	249	323	Sec. 27,	T.6S.,	R.26E.	67711.
Mas No. 72.	249	324	Sec. 34,	T.6S.,	R.26E.	67712.
Mas No. 73.	249	325	Sec. 28,	T.6S.,	R.26E.	67713.
Mas No. 74.	249	326	Sec. 28,	T.6S.,	R.26E.	67714.
Mas No. 75.	249	327	Sec. 28,	T.6S.,	R.26E.	67715.
Mas No. 76.	249	328	Sec. 28,	T.6S.,	R.26E.	67716.
Mas No. 77.	249	329	Sec. 28,	T.6S.,	R.26E.	67717.
Mas No. 78.	249	330	Sec. 28,	T.6S.,	R.26E.	67718.
Mas No. 79.	249	331	Sec. 28,	T.6S.,	R.26E.	67719.
Mas No. 80.	249	332	Sec. 28,	T.6S.,	R.26E.	67720.
Mas No. 81.	249	333	Sec. 28,	T.6S.,	R.26E.	67721.
Mas No. 82.	249	334	Sec. 28,	T.6S.,	R.26E.	67722.
Mas No. 83.	249	335	Sec. 33,	T.6S.,	R.26E.	67723.
Mas No. 84.	249	336	Sec. 33,	T.6S.,	R.26E.	67724.
Mas No. 85.	249	337	Sec. 33,	T.6S.,	R.26E.	67725.
Mas No. 86.	249	338	Sec. 33,	T.6S.,	R.26E.	67726.
Mas No. 87.	249	339	Sec. 33,	T.6S.,	R.26E.	67727.
Mas No. 88.	249	340	Sec. 33,	T.6S.,	R.26E.	67728.
Mas No. 89.	249	341	Sec. 33,	T.6S.,	R.26E.	67729.
Mas No. 90.	249	342	Sec. 33,	T.6S.,	R.26E.	67730.
Mas No. 91.	249	343	Sec. 33,	T.6S.,	R.26E.	67731.
Mas No. 92.	249	344	Sec. 33,	T.6S.,	R.26E.	67732.
Mas No. 93.	249	345	Sec. 33,	T.6S.,	R.26E.	67733.
Mas No. 94.	249	346	Sec. 33,	T.6S.,	R.26E.	67734.
Mas No. 96.	249	348	Sec. 33,	T.6S.,	R.26E.	67735.
Mas No. 98.	249	349	Sec. 33,	T.6S.,	R.26E.	67736.
Mas No. 100.	249	350	Sec. 33,	T.6S.,	R.26E.	67737.
Delta No. 54.	47	574	Sec. 9,	T.6S.,	R.27E.	67738.
Delta No. 55.	51	469	Sec. 9,	T.6S.,	R.27E.	67739.
Delta No. 56.	51	470	Sec. 9,	T.6S.,	R.27E.	67740.
Delta No. 57.	46	185	Sec. 16,	T.6S.,	R.27E.	67741.
Delta No. 58.	46	186	Sec. 9,	T.6S.,	R.27E.	67742.
Delta No. 59.	46	187	Sec. 16,	T.6S.,	R.27E.	67743.
Delta No. 60.	46	188	Sec. 9,	T.6S.,	R.27E.	67744.
Delta No. 61.	46	189	Sec. 9,	T.6S.,	R.27E.	67745.
Delta No. 62.	46	190	Sec. 9,	T.6S.,	R.27E.	67746.
Delta No. 63.	51	468	Sec. 9,	T.6S.,	R.27E.	67747.
Delta No. 65.	51	466	Sec. 9,	T.6S.,	R.27E.	67748.
Delta No. 67.	51	467	Sec. 9,	T.6S.,	R.27E.	67749.
Epsilon No. 51.	51	38	Sec. 9,	T.6S.,	R.27E.	67750.
Epsilon No. 52.	51	39	Sec. 9,	T.6S.,	R.27E.	67751.
Garoga No. 4.	46	73	Sec. 3,	T.6S.,	R.27E.	67755.
Garoga No. 5.	46	72	Sec. 3,	T.6S.,	R.27E.	67756.
Garoga No. 6.	46	71	Sec. 3,	T.6S.,	R.27E.	67757.
Garoga No. 7.	46	70	Sec. 3,	T.6S.,	R.27E.	67758.
Garoga No. 8.	46	69	Sec. 9,	T.6S.,	R.27E.	67759.
Garoga No. 9.	46	68	Sec. 9,	T.6S.,	R.27E.	67760.
Garoga No. 10.	46	67	Sec. 9,	T.6S.,	R.27E.	67761.
Garoga No. 11.	46	66	Sec. 9,	T.6S.,	R.27E.	67762.
Garoga No. 12.	46	65	Sec. 9,	T.6S.,	R.27E.	67763.
Garoga No. 13.	46	64	Sec. 10,	T.6S.,	R.27E.	67764.
Garoga No. 14.	46	63	Sec. 10,	T.6S.,	R.27E.	67765.
Garoga No. 15.	46	62	Sec. 10,	T.6S.,	R.27E.	67766.
Garoga No. 16.	46	61	Sec. 10,	T.6S.,	R.27E.	67767.
Garoga No. 17.	46	60	Sec. 9,	T.6S.,	R.27E.	67768.
Garoga No. 18.	46	59	Sec. 9,	T.6S.,	R.27E.	67769.
Garoga No. 19.	46	58	Sec. 9,	T.6S.,	R.27E.	67770.
Garoga No. 20.	46	57	Sec. 9,	T.6S.,	R.27E.	67771.

RECEIVED  
B.L.M. AZ STATE OFFICE

OCT 19 1988

7:45 A.M.  
PHOENIX, ARIZONA

DOCKET 410 PAGE 266

Name of Claim	Recorded		Location Notice is Posted in			BLM Serial Number
	Book	Page	Section	Township	Range	
Garoga No. 21	46	56	Sec. 10,	T.6S.,	R.27E.	67772
Garoga No. 22	46	55	Sec. 10,	T.6S.,	R.27E.	67773
Garoga No. 23	46	54	Sec. 10,	T.6S.,	R.27E.	67774
Garoga No. 24	46	53	Sec. 10,	T.6S.,	R.27E.	67775
Garoga No. 25	46	52	Sec. 10,	T.6S.,	R.27E.	67776
Jinks No. 36	50	157	Sec. 9,	T.6S.,	R.27E.	67778
Amended	81	469				
Jinks No. 37	50	158	Sec. 16,	T.6S.,	R.27E.	67779
Amended	83	128				
Oso Ensenada No. 3	45	323	Sec. 4,	T.6S.,	R.27E.	67780
Oso Ensenada No. 4	45	324	Sec. 3	T.6S.,	R.27E.	67781
Oso Ensenada No. 5	45	325	Sec. 4,	T.6S.,	R.27E.	67782
Oso Ensenada No. 6	45	326	Sec. 3,	T.6S.,	R.27E.	67783
Oso Ensenada No. 7	45	327	Sec. 4,	T.6S.,	R.27E.	67784
Oso Ensenada No. 8	45	328	Sec. 3,	T.6S.,	R.27E.	67785
Oso Ensenada No. 9	45	329	Sec. 4,	T.6S.,	R.27E.	67786
Oso Encenada No. 10	45	330	Sec. 3,	T.6S.,	R.27E.	67787
Oso Encenada No. 11	45	331	Sec. 4,	T.6S.,	R.27E.	67788
Oso Ensenada No. 12	45	332	Sec. 3,	T.6S.,	R.27E.	67789
Oso Ensenada No. 13	45	333	Sec. 4,	T.6S.,	R.27E.	67790
Oso Ensenada No. 14	45	334	Sec. 3,	T.6S.,	R.27E.	67791
Oso Ensenada No. 15	45	335	Sec. 4,	T.6S.,	R.27E.	67792
Oso Ensenada No. 16	45	336	Sec. 3,	T.6S.,	R.27E.	67793
Pond No. 1	45	303	Sec. 33,	T.5S.,	R.27E.	67794
Pond No. 2	45	304	Sec. 33,	T.5S.,	R.27E.	67795
Pond No. 3	45	305	Sec. 33,	T.5S.,	R.27E.	67796
Pond No. 4	45	306	Sec. 33,	T.5S.,	R.27E.	67797
Pond No. 5	45	307	Sec. 33,	T.5S.,	R.27E.	67798
Pond No. 6	45	308	Sec. 33,	T.5S.,	R.27E.	67799
Pond No. 7	45	309	Sec. 33,	T.5S.,	R.27E.	67800
Pond No. 8	45	310	Sec. 33,	T.5S.,	R.27E.	67801
Pond No. 9	45	311	Sec. 33,	T.5S.,	R.27E.	67802
Pond No. 10	45	312	Sec. 33,	T.5S.,	R.27E.	67803
Pond No. 11	45	313	Sec. 33,	T.5S.,	R.27E.	67804
Pond No. 12	45	314	Sec. 33,	T.5S.,	R.27E.	67805
Pond No. 13	45	315	Sec. 33,	T.5S.,	R.27E.	67806
Pond No. 14	45	316	Sec. 33,	T.5S.,	R.27E.	67807
Pond No. 15	45	317	Sec. 33,	T.5S.,	R.27E.	67808
Pond No. 16	45	318	Sec. 33,	T.5S.,	R.27E.	67809
Pond No. 17	45	319	Sec. 33,	T.5S.,	R.27E.	67810
Pond No. 18	45	320	Sec. 33,	T.5S.,	R.27E.	67811
Scalper No. 7	40	343	Sec. 8,	T.6S.,	R.27E.	67819
Scalper No. 8	40	344	Sec. 9,	T.6S.,	R.27E.	67820
Scalper No. 9	40	345	Sec. 9,	T.6S.,	R.27E.	67821
Scalper No. 10	40	346	Sec. 9,	T.6S.,	R.27E.	67822
Scalper No. 11	40	347	Sec. 9,	T.6S.,	R.27E.	67823
Scalper No. 12	40	348	Sec. 9,	T.6S.,	R.27E.	67824
Scalper No. 13	40	349	Sec. 9,	T.6S.,	R.27E.	67825
Scalper No. 14	40	350	Sec. 9,	T.6S.,	R.27E.	67826
Scalper No. 15	40	351	Sec. 9,	T.6S.,	R.27E.	67827
Scalper No. 16	40	352	Sec. 9,	T.6S.,	R.27E.	67828
Alpha No. 61	46	22	Sec. 20,	T.6S.,	R.27E.	67829
Alpha No. 62	46	23	Sec. 20,	T.6S.,	R.27E.	67830
Alpha No. 63	46	24	Sec. 20,	T.6S.,	R.27E.	67831
Alpha No. 64	46	25	Sec. 20,	T.6S.,	R.27E.	67832
Alpha No. 65	46	26	Sec. 20,	T.6S.,	R.27E.	67833
Alpha No. 66	46	27	Sec. 20,	T.6S.,	R.27E.	67834
Alpha No. 67	46	28	Sec. 20,	T.6S.,	R.27E.	67835
Alpha No. 68	46	29	Sec. 20,	T.6S.,	R.27E.	67836
Amended	83	136				
Alpha No. 69	46	30	Sec. 20,	T.6S.,	R.27E.	67837
Alpha No. 70	46	31	Sec. 20,	T.6S.,	R.27E.	67838
Alpha No. 71	46	32	Sec. 20,	T.6S.,	R.27E.	67839
Alpha No. 72	46	33	Sec. 20,	T.6S.,	R.27E.	67840
Alpha No. 73	46	34	Sec. 20,	T.6S.,	R.27E.	67841

RECEIVED

BLM, AZ STATE OFFICE

OCT 19 1988 DOCKET 410 PAGE 267

7:45 A.M.

PHOENIX, ARIZONA



Name of Claim	Recorded		Location Notice is Posted in			BLM Serial Number
	Book	Page	Section	Township	Range	
Alpha No. 74	46	35	Sec. 20,	T.6S.,	R.27E.	67842
Alpha No. 76	46	37	Sec. 20,	T.6S.,	R.27E.	67843
Beta No. 61	45	542	Sec. 20,	T.6S.,	R.27E.	67844
Beta No. 62	45	543	Sec. 20,	T.6S.,	R.27E.	67845
Beta No. 63	45	544	Sec. 20,	T.6S.,	R.27E.	67846
Beta No. 64	45	545	Sec. 17,	T.6S.,	R.27E.	67847
Beta No. 65	45	546	Sec. 17,	T.6S.,	R.27E.	67848
Beta No. 66	45	547	Sec. 17,	T.6S.,	R.27E.	67849
Beta No. 67	45	548	Sec. 17,	T.6S.,	R.27E.	67850
Beta No. 68	45	549	Sec. 17,	T.6S.,	R.27E.	67851
Beta No. 69	45	550	Sec. 17,	T.6S.,	R.27E.	67852
Beta No. 70	45	551	Sec. 17,	T.6S.,	R.27E.	67853
Beta No. 71	45	552	Sec. 17,	T.6S.,	R.27E.	67854
Beta No. 72	45	553	Sec. 17,	T.6S.,	R.27E.	67855
Beta No. 73	45	554	Sec. 17,	T.6S.,	R.27E.	67856
Beta No. 74	45	555	Sec. 17,	T.6S.,	R.27E.	67757
Beta No. 75	45	556	Sec. 17,	T.6S.,	R.27E.	67858
Beta No. 76	45	557	Sec. 17,	T.6S.,	R.27E.	67859
Beta No. 77	45	558	Sec. 17,	T.6S.,	R.27E.	67860
Beta No. 78	45	559	Sec. 17,	T.6S.,	R.27E.	67861
Beta No. 81	46	338	Sec. 18,	T.6S.,	R.27E.	67864
Beta No. 83	46	340	Sec. 18,	T.6S.,	R.27E.	67866
Beta No. 84	46	341	Sec. 18,	T.6S.,	R.27E.	67867
Beta No. 85	46	342	Sec. 18,	T.6S.,	R.27E.	67868
Amended	83	138				
Beta No. 86	46	343	Sec. 18,	T.6S.,	R.27E.	67869
Amended	83	139				
Beta No. 87	51	474	Sec. 18,	T.6S.,	R.27E.	67870
Beta No. 88	51	475	Sec. 18,	T.6S.,	R.27E.	67871
Amended	81	460				
Beta No. 89	46	346	Sec. 18,	T.6S.,	R.27E.	67872
Beta No. 90	46	347	Sec. 18,	T.6S.,	R.27E.	67873
Beta No. 92	46	349	Sec. 18,	T.6S.,	R.27E.	67874
Beta No. 93	51	476	Sec. 18,	T.6S.,	R.27E.	67875
Beta No. 94	51	477	Sec. 18,	T.6S.,	R.27E.	67876
Amended	81	461				
Gamma No. 63	45	470	Sec. 17,	T.6S.,	R.27E.	67877
Amended	47	519				
Gamma No. 65	45	472	Sec. 17,	T.6S.,	R.27E.	67878
Gamma No. 66	45	473	Sec. 17,	T.6S.,	R.27E.	67879
Gamma No. 67	45	474	Sec. 17,	T.6S.,	R.27E.	67880
Gamma No. 68	45	475	Sec. 17,	T.6S.,	R.27E.	67881
Gamma No. 69	45	476	Sec. 17,	T.6S.,	R.27E.	67882
Gamma No. 70	45	477	Sec. 17,	T.6S.,	R.27E.	67883
Gamma No. 71	51	454	Sec. 17,	T.6S.,	R.27E.	67884
Gamma No. 72	51	455	Sec. 17,	T.6S.,	R.27E.	67885
Gamma No. 73	45	480	Sec. 17,	T.6S.,	R.27E.	67886
Gamma No. 74	45	481	Sec. 17,	T.6S.,	R.27E.	67887
Gamma No. 83	51	458	Sec. 18,	T.6S.,	R.27E.	67888
Gamma No. 85	51	460	Sec. 18,	T.6S.,	R.27E.	67889
Gamma No. 87	51	461	Sec. 7,	T.6S.,	R.27E.	67890
Gamma No. 89	51	462	Sec. 7,	T.6S.,	R.27E.	67891
Gamma No. 91	51	463	Sec. 7,	T.6S.,	R.27E.	67892
Amended	81	464				
Jinks No. 3	50	124	Sec. 17,	T.6S.,	R.27E.	67893
Jinks No. 4	50	125	Sec. 17,	T.6S.,	R.27E.	67894
Jinks No. 5	50	126	Sec. 20,	T.6S.,	R.27E.	67895
Jinks No. 6	50	127	Sec. 20,	T.6S.,	R.27E.	67896
Jinks No. 22	50	143	Sec. 18,	T.6S.,	R.27E.	67897
Amended	81	466				
Jinks No. 23	50	144	Sec. 18,	T.6S.,	R.27E.	67898
Amended	81	467				
Jinks No. 24	50	145	Sec. 17,	T.6S.,	R.27E.	67899
Jinks No. 25	50	146	Sec. 17,	T.6S.,	R.27E.	67900
Amended	51	471				

RECEIVED  
B.L.M. AZ STATE OFFICE

OCT 19 1988

7:45 A.M.  
PHOENIX, ARIZONA

DOCKET 410 PAGE 268

Name of Claim	Recorded		Location Notice is Posted in			BLM Serial Number
	Book	Page	Section	Township	Range	
Jinks No. 26	50	147	Sec. 17,	T.6S.,	R.27E.	67901
Jinks No. 27	40	148	Sec. 17,	T.6S.,	R.27E.	67902
Amended	83	126				
Juanita	40	334	Sec. 7,	T.6S.,	R.27E.	67903
Round Ridge No. 1	40	382	Sec. 18,	T.6S.,	R.27E.	67904
Round Ridge No. 2	40	383	Sec. 18,	T.6S.,	R.27E.	67905
Round Ridge No. 3	40	384	Sec. 18,	T.6S.,	R.27E.	67906
Ace No. 1	324	236	Sec. 31,	T.5S.,	R.27E.	101235
Ace No. 2	324	238	Sec. 31,	T.5S.,	R.27E.	101236
Ace No. 3	324	240	Sec. 31,	T.5S.,	R.27E.	101237
Ace No. 4	324	242	Sec. 31,	T.5S.,	R.27E.	101238
Senorbac No. 17	44	426	Sec. 31,	T.5S.,	R.27E.	67544
Senorbac No. 18	44	427	Sec. 31,	T.5S.,	R.27E.	67545
Senorbac No. 19	44	428	Sec. 31,	T.5S.,	R.27E.	67546
Senorbac No. 20	44	429	Sec. 31,	T.5S.,	R.27E.	67547
Senorbac No. 21	44	430	Sec. 31,	T.5S.,	R.27E.	67548
Senorbac No. 22	44	431	Sec. 31,	T.5S.,	R.27E.	67549
Senorbac No. 23	44	433	Sec. 31,	T.5S.,	R.27E.	67550
Senorbac No. 24	44	433	Sec. 31,	T.5S.,	R.27E.	67551
Senorbac No. 25	44	435	Sec. 31,	T.5S.,	R.27E.	67553
Senorbac No. 27	44	436	Sec. 31,	T.5S.,	R.27E.	67554
Senorbac No. 28	44	437	Sec. 31,	T.5S.,	R.27E.	67555
Senorbac No. 29	44	438	Sec. 31,	T.5S.,	R.27E.	67556
Senorbac No. 30	44	439	Sec. 31,	T.5S.,	R.27E.	67557
Senorbac No. 31	44	440	Sec. 31,	T.5S.,	R.27E.	67558
Senorbac No. 32	44	441	Sec. 31,	T.5S.,	R.27E.	67559
Senorbac No. 34	44	442	Sec. 31,	T.5S.,	R.27E.	67560
Senorbac No. 35	44	443	Sec. 31,	T.5S.,	R.27E.	67561
Senorbac No. 36	44	444	Sec. 32,	T.5S.,	R.27E.	67562

C-6

RECEIVED  
B.L.M. AZ STATE OFFICE

OCT 19 1988

7:45 A.M.  
PHOENIX, ARIZONA

DOCKET 410 PAGE 269



Morenci Branch, Morenci, Arizona 85540 • (602) 865-4521

67544  
101235  
267894

gi

November 18, 1988

RECEIVED  
B.L.M. AZ STATE OFFICE

NOV 25 1988

7:45 A.M.  
PHOENIX, ARIZONA

State Director  
Bureau of Land Management  
Arizona State Office  
P. O. Box 16563  
Phoenix, AZ 85014

Dear Director:

101289 - closed (Rel. by 267894)

Re: BLM Serial Numbers (AMC) 101235-101296, inclusive;  
267894 27894, 67544-67551, inclusive; 67553-67562, inclusive;  
67596-67619, inclusive; 67621-67631, inclusive; 67633,  
67634, 67637-67644, inclusive; 67652, 67654-67751, in-  
clusive; 67755-67776, inclusive; 67778-67811, inclu-  
sive; 67819-67861, inclusive; 67864, 67866-67906,  
inclusive.

Enclosed for filing with your office on behalf of Phelps Dodge are Corporation copies of the official record of the Amended Affidavits of Labor for Mining Claims, for which BLM serial numbers are indicated in the above caption, for the annual assessment year ending September 1, 1988. Please stamp with your office's date-time stamp and return to me the enclosed extra copy of this letter and the enclosed extra copies of each Affidavit of Labor.

Sincerely,

*D. K. Biles*

D. K. Biles  
Property Administrator

DKB:mgb (C-13)

Enclosures

- c: J. L. Madson (w/o encs.)
- E. M. Schern "
- F. J. Menzer "
- K. C. Bennett "



AMENDED  
**AFFIDAVIT OF LABOR PERFORMED  
AND IMPROVEMENTS MADE**

RECEIVED  
B.L.M. AZ STATE OFFICE

*101235* NOV 25 1988  
*67596* 7:45 A.M.  
*Uj* PHOENIX, ARIZONA

STATE OF ARIZONA )  
 ) ss:  
County of Greenlee )

Fred J. Menzer, being first duly sworn, deposes and says that he is a citizen of the United States and more than eighteen (18) years of age, and resides in Morenci, County of Greenlee, State of Arizona, and is personally acquainted with the mining claims situated in the Lone Star Mining District, Graham County, Arizona, the names and books and pages of recording in the office of the County Recorder of Graham County, Arizona, and the Bureau of Land Management serial numbers and the location of the Notices of Location of which are described in Exhibit "A" attached hereto and by this reference incorporated herein.

That between 12 o'clock noon September 1, 1987 and 12 o'clock noon September 1, 1988 at least nine thousand three hundred dollars (\$9,300.00) worth of work and improvements were done and performed for the benefit of each of the aforementioned claims. Such work and improvements were made by and at the expense of Phelps Dodge Corporation, owners of said claims, whose address is Box 187, Morenci, Arizona, 85540, for the purpose of complying with the laws of the United States pertaining to assessment or annual work and Hamilton Construction Company of Silver City, New Mexico and Joy-CBC Drilling Company of Tucson, Arizona were the entities employed by said owner and who labored upon said claims, did said work and improvements, the same being as follows, to wit: Improved existing roadways and constructed new access roads to six new drill sites, also diamond drilling in two exploration holes numbered LS-174 and LS-175, from the surface to a final depth of 600 feet and 1350 feet respectively.


Said labor was performed and improvements made at the expense of Phelps Dodge Corporation for the benefit of each and all of said mining claims comprising said contiguous group as part of a general plan of exploration, improvements and development, and they tend to explore, improve and develop each and all of said mining claims. The amount expended for and the value of said

labor and improvements is more than One Hundred Dollars (\$100.00) for each of the mining claims and at least said amount was allocated to each of the mining claims. Said expenditure was made in good faith for the purpose of exploring, improving and developing said contiguous groups of mining claims, and was intended as annual labor and improvements for each and all of the above-described unpatented mining claims for the assessment year ending at 12:00 o'clock Meridian, September 1, 1988.

Fred J Menzer  
For Phelps Dodge Corporation

STATE OF ARIZONA )  
                          ) ss:  
County of Greenlee)

Subscribed and sworn to before me this 15th day of November, 1988, by Fred J. Menzer.

  
My Commission Expires:  
My Commission Expires March 17, 1989

Linda M. Stacy  
Notary Public

RECEIVED  
B.L.M. AZ STATE OFFICE  
NOV 25 1988  
7:45 A.M.  
PHOENIX, ARIZONA

11-17-88 2:45 P.M.



STATE OF ARIZONA, County of Graham, ss Fee \$ 14.00 No. 4608  
I hereby certify that the within instrument was filed and recorded at request of Don Biles  
In Docket No. 411 Page 419-23 and indexed in Mining  
Witness my hand and official seal the day and year aforesaid.  
SHIRLEY ANGLE  
COUNTY RECORDER BY Jamie Benson Deputy



EXHIBIT "A"

NOV 25 1988

7:45 A.M.

PHOENIX, ARIZONA

Name of Claim	Recorded		Location Notice is Posted in			Serial Number
	Book	Page	Section	Township	Range	
Ace No. 19 ✓	324	272	Sec. 14,	T.6S.,	R.26E.	101253 .
Ace No. 20	324	274	Sec. 14,	T.6S.,	R.26E.	101254 .
Ace No. 21	324	276	Sec. 1,	T.6S.,	R.26E.	101255 .
Ace No. 22	324	278	Sec. 1,	T.6S.,	R.26E.	101256 .
Ace No. 23	324	280	Sec. 1,	T.6S.,	R.26E.	101257 .
Ace No. 24	324	282	Sec. 1,	T.6S.,	R.26E.	101258 .
Ace No. 25	324	284	Sec. 1,	T.6S.,	R.26E.	101259 .
Ace No. 26	324	286	Sec. 1,	T.6S.,	R.26E.	101260 .
Ace No. 27	324	288	Sec. 1,	T.6S.,	R.26E.	101261 .
Ace No. 28	324	290	Sec. 1,	T.6S.,	R.26E.	101262 .
Ace No. 29	324	292	Sec. 1,	T.6S.,	R.26E.	101263 .
Ace No. 30	324	294	Sec. 1,	T.6S.,	R.26E.	101264 .
Ace No. 31	324	296	Sec. 1,	T.6S.,	R.26E.	101265 .
Ace No. 32	324	298	Sec. 6,	T.6S.,	R.27E.	101266 .
Ace No. 33	324	300	Sec. 6,	T.6S.,	R.27E.	101267 .
Ace No. 34	324	302	Sec. 6,	T.6S.,	R.27E.	101268 .
Ace No. 35	324	304	Sec. 1,	T.6S.,	R.26E.	101269 .
Ace No. 36	324	306	Sec. 1,	T.6S.,	R.26E.	101270 .
Ace No. 37	324	308	Sec. 6,	T.6S.,	R.27E.	101271 .
Ace No. 38	324	310	Sec. 6,	T.6S.,	R.27E.	101272 .
Ace No. 39	324	312	Sec. 6,	T.6S.,	R.27E.	101273 .
Ace No. 40	324	314	Sec. 6,	T.6S.,	R.27E.	101274 .
Ace No. 41	324	316	Sec. 6,	T.6S.,	R.27E.	101275 .
Ace No. 42	324	318	Sec. 6,	T.6S.,	R.27E.	101276 .
Ace No. 43	324	320	Sec. 6,	T.6S.,	R.27E.	101277 .
Ace No. 44	324	322	Sec. 6,	T.6S.,	R.27E.	101278 .
Ace No. 45	324	324	Sec. 6,	T.6S.,	R.27E.	101279 .
Ace No. 46	324	326	Sec. 6,	T.6S.,	R.27E.	101280 .
Ace No. 47	324	328	Sec. 6,	T.6S.,	R.27E.	101281 .
Ace No. 48*	324	330	Sec. 11,	T.6S.,	R.26E.	101282 .
Amended	394	966				
Ace No. 49	324	332	Sec. 11,	T.6S.,	R.26E.	101283 .
Amended	394	968				
Ace No. 50	324	334	Sec. 11,	T.6S.,	R.26E.	101284 .
Amended	394	970				
Ace No. 51	324	336	Sec. 11,	T.6S.,	R.26E.	101285 .
Amended	394	972				
Ace No. 52	324	338	Sec. 11,	T.6S.,	R.26E.	101286 .
Amended	394	974				
Ace No. 53	324	340	Sec. 11,	T.6S.,	R.26E.	101287 .
Amended	394	976				
Ace No. 54	324	342	Sec. 2,	T.6S.,	R.26E.	101288 .
Amended	394	978				
Ace No. 55	324	344	Sec. 2,	T.6S.,	R.26E.	<del>101289 .</del> closed
Relocated ✓	394	964				267894 ✓
Ace No. 56	324	346	Sec. 1,	T.6S.,	R.26E.	101290 .
Amended	394	980				
Ace No. 57	324	348	Sec. 1,	T.6S.,	R.26E.	101291 .
Amended	394	982				
Ace No. 58	324	350	Sec. 1,	T.6S.,	R.26E.	101292 .
Amended	394	984				
Ace No. 59	324	352	Sec. 1,	T.6S.,	R.26E.	101293 .
Amended	394	986				
Ace No. 60	324	354	Sec. 1,	T.6S.,	R.26E.	101294 .
Amended	394	988				
Ace No. 61	324	358	Sec. 1,	T.6S.,	R.26E.	101295 .
Amended	394	990				
Ace No. 62 ✓	324	358	Sec. 1,	T.6S.,	R.26E.	101296 .
Amended	394	992				
A-1	41	242	Sec. 12,	T.6S.,	R.26E.	67596 .
Amended	83	132				
Burgermeister	45	7	Sec. 11,	T.6S.,	R.26E.	67597 .
Amended	83	135				
Bush No. 15	53	369	Sec. 23,	T.6S.,	R.26E.	67598 .
Bush No. 16	53	370	Sec. 23,	T.6S.,	R.26E.	67599 .

101253—101288 ✓ 101290—101296 ✓  
267894 ✓  
67596—67599 ✓



NOV 25 1988

7:45 A.M.  
PHOENIX, ARIZONA  
BLM

-2-

Name of Claim	Recorded		Location Notice is Posted in			Serial Number
	Book	Page	Section	Township	Range	
Bush No. 17	53	371	Sec. 23,	T.6S.,	R.26E.	67600
Bush No. 18	53	372	Sec. 23,	T.6S.,	R.26E.	67601
Bush No. 19	53	373	Sec. 23,	T.6S.,	R.26E.	67602
Bush No. 20	53	374	Sec. 23,	T.6S.,	R.26E.	67603
Bush No. 21	53	375	Sec. 23,	T.6S.,	R.26E.	67604
Bush No. 22	53	376	Sec. 23,	T.6S.,	R.26E.	67605
Bush No. 23	53	377	Sec. 23,	T.6S.,	R.26E.	67606
Bush No. 24	53	378	Sec. 23,	T.6S.,	R.26E.	67607
Bush No. 25	53	379	Sec. 14,	T.6S.,	R.26E.	67608
Bush No. 26	53	380	Sec. 14,	T.6S.,	R.26E.	67609
Bush No. 27	53	381	Sec. 14,	T.6S.,	R.26E.	67610
Bush No. 28	53	382	Sec. 14,	T.6S.,	R.26E.	67611
Bush No. 29	53	383	Sec. 14,	T.6S.,	R.26E.	67612
Bush No. 30	53	384	Sec. 14,	T.6S.,	R.26E.	67613
Bush No. 31	53	385	Sec. 14,	T.6S.,	R.26E.	67614
Bush No. 32	53	386	Sec. 14,	T.6S.,	R.26E.	67615
Bush No. 33	53	387	Sec. 14,	T.6S.,	R.26E.	67616
Bush No. 34	53	388	Sec. 14,	T.6S.,	R.26E.	67617
Bush No. 35	53	389	Sec. 14,	T.6S.,	R.26E.	67618
Bush No. 36	53	390	Sec. 14,	T.6S.,	R.26E.	67619
Consolidated Metals No. 6	31,Mines	583	Sec. 12,	T.6S.,	R.26E.	67621
Consolidated Metals No. 7	31,Mines	584	Sec. 12,	T.6S.,	R.26E.	67622
Consolidated Metals No. 8	31,Mines	585	Sec. 12,	T.6S.,	R.26E.	67623
Consolidated Metals No. 9	31,Mines	586	Sec. 12,	T.6S.,	R.26E.	67624
Consolidated Metals No. 10	31,Mines	587	Sec. 12,	T.6S.,	R.26E.	67625
Consolidated Metals No. 11 Amended	31,Mines 87	588 314	Sec. 12,	T.6S.,	R.26E.	67626
Consolidated Metals No. 12	31,Mines	589	Sec. 12,	T.6S.,	R.26E.	67627
Consolidated Metals No. 15	31,Mines	592	Sec. 12,	T.6S.,	R.26E.	67628
Consolidated Metals No. 16	31,Mines	593	Sec. 12,	T.6S.,	R.26E.	67629
Consolidated Metals No. 17	31,Mines	594	Sec. 12,	T.6S.,	R.26E.	67630
Consolidated Metals No. 18	31,Mines	595	Sec. 12,	T.6S.,	R.26E.	67631
Consolidated Metals No. 20 Amended	31,Mines 81	597 458	Sec. 12,	T.6S.,	R.26E.	67633
Coors	41	241	Sec. 12,	T.6S.,	R.26E.	67634
Griesidieck	45	5	Sec. 12,	T.6S.,	R.26E.	67637
Ironwood Amended	45 87	6 303	Sec. 12,	T.6S.,	R.26E.	67638
Ithaca No. 9	Notice not filed before amendment		Sec. 12,	T.6S.,	R.26E.	67639
Amended Ithaca No. 12	42 41	130 237	Sec. 12,	T.6S.,	R.26E.	67640
Amended Ithaca No. 15	42 41	133 236	Sec. 12,	T.6S.,	R.26E.	67641
Ithaca No. 20 Amended	41 81	235 474	Sec. 12,	T.6S.,	R.26E.	67642
Knob Hill No. 20	42	63	Sec. 12,	T.6S.,	R.26E.	67643
Knob Hill No. 22	42	65	Sec. 12,	T.6S.,	R.26E.	67644
Lulubelle Mesquite	40 24,Mines	266 308	Sec. 12, Sec. 12,	T.6S., T.6S.,	R.26E. R.26E.	67652 67654

67600-67619 ✓ 67637-67644 ✓  
67621-67631 ✓ 67652 ✓  
67633-67634 ✓ 67654 ✓



<u>Name of Claim</u>	<u>Recorded</u>		<u>Location Notice is Posted in</u>			<u>BLM Serial Number</u>
	<u>Book</u>	<u>Page</u>	<u>Section</u>	<u>Township</u>	<u>Range</u>	
Pabst	41	246	Sec. 14,	T.6S.,	R.26E.	67655
Schlitz	41	246	Sec. 14,	T.6S.,	R.26E.	67656

RECEIVED  
B.L.M. AZ STATE OFFICE

NOV 25 1988

7:45 A.M.  
PHOENIX, ARIZONA

C-6

67655, ✓  
67656 ✓



AMENDED  
AFFIDAVIT OF LABOR PERFORMED  
AND IMPROVEMENTS MADE

RECEIVED  
B.L.M. AZ STATE OFFICE

STATE OF ARIZONA    )  
                              ) ss:  
County of Greenlee )

101235  
67544  
epi

NOV 25 1988  
7:45 A.M.  
PHOENIX, ARIZONA

Fred J. Menzer, being first duly sworn, deposes and says that he is a citizen of the United States and more than eighteen (18) years of age, and resides in Morenci, County of Greenlee, State of Arizona, and is personally acquainted with the mining claims situated in the Lone Star Mining District, Graham County, Arizona, the names and books and pages of recording in the office of the County Recorder of Graham County, Arizona, and the Bureau of Land Management serial numbers and the location of the Notices of Location of which are described in Exhibit "A" attached hereto and by this reference incorporated herein.

That between 12 o'clock noon September 1, 1987 and 12 o'clock noon September 1, 1988 at least sixteen thousand nine hundred dollars (\$16,900.00) worth of work and improvements were done and performed for the benefit of each of the aforementioned claims. Such work and improvements were made by and at the expense of Phelps Dodge Corporation, owners of said claims, whose address is Box 187, Morenci, Arizona, 85540, for the purpose of complying with the laws of the United States pertaining to assessment or annual work and Hamilton Construction Company of Silver City, New Mexico and Joy-CBC Drilling Company of Tucson, Arizona were the entities employed by said owner and who labored upon said claims, did said work and improvements, the same being as follows, to wit: Improved existing roadways and constructed new access roads to six new drill sites, also diamond drilling in two exploration holes numbered LS-174 and LS-175, from the surface to a final depth of 600 feet and 1350 feet respectively.

Said labor was performed and improvements made at the expense of Phelps Dodge Corporation for the benefit of each and all of said mining claims comprising said contiguous group as part of a general plan of exploration, improvements and development, and they tend to explore, improve and develop each and all of said mining claims. The amount expended for and the value of said





NOV 25 1988

7:45 A.M.  
PHOENIX, ARIZONA  
BLM

EXHIBIT "A"

Name of Claim	Recorded		Location Notice is Posted in			Serial Number
	Book	Page	Section	Township	Range	
Ace No. 5 ✓	324	244	Sec. 9,	T.6S.,	R.27E.	101239 .
Ace No. 6	324	246	Sec. 9,	T.6S.,	R.27E.	101240 .
Ace No. 7	324	248	Sec. 9,	T.6S.,	R.27E.	101241 .
Ace No. 8	324	250	Sec. 9,	T.6S.,	R.27E.	101242 .
Ace No. 9	324	252	Sec. 9,	T.6S.,	R.27E.	101243 .
Ace No. 10	324	254	Sec. 9,	T.6S.,	R.27E.	101244 .
Ace No. 11	324	256	Sec. 9,	T.6S.,	R.27E.	101245 .
Ace No. 12	324	258	Sec. 9,	T.6S.,	R.27E.	101246 .
Ace No. 13	324	260	Sec. 9,	T.6S.,	R.27E.	101247 .
Ace No. 14	324	262	Sec. 8,	T.6S.,	R.27E.	101248 .
Ace No. 15	324	264	Sec. 9,	T.6S.,	R.27E.	101249 .
Ace No. 16	324	266	Sec. 18,	T.6S.,	R.27E.	101250 .
Ace No. 17	324	268	Sec. 17,	T.6S.,	R.27E.	101251 .
Ace No. 18 ✓	324	270	Sec. 18,	T.6S.,	R.27E.	101252 .
Delta No. 54	47	574	Sec. 9,	T.6S.,	R.27E.	67738 .
Delta No. 55	51	469	Sec. 9,	T.6S.,	R.27E.	67739 .
Delta No. 56	51	470	Sec. 9,	T.6S.,	R.27E.	67740 .
Delta No. 57	46	185	Sec. 16,	T.6S.,	R.27E.	67741 .
Delta No. 58	46	186	Sec. 9,	T.6S.,	R.27E.	67742 .
Delta No. 59	46	187	Sec. 16,	T.6S.,	R.27E.	67743 .
Delta No. 60	46	188	Sec. 9,	T.6S.,	R.27E.	67744 .
Delta No. 61	46	189	Sec. 9,	T.6S.,	R.27E.	67745 .
Delta No. 62	46	190	Sec. 9,	T.6S.,	R.27E.	67746 .
Delta No. 63	51	468	Sec. 9,	T.6S.,	R.27E.	67747 .
Delta No. 65	51	466	Sec. 9,	T.6S.,	R.27E.	67748 .
Delta No. 67	51	467	Sec. 9,	T.6S.,	R.27E.	67749 .
Epsilon No. 51	51	38	Sec. 9,	T.6S.,	R.27E.	67750 .
Epsilon No. 52	51	39	Sec. 9,	T.6S.,	R.27E.	67751 .
Garoga No. 4	46	73	Sec. 3,	T.6S.,	R.27E.	67755 .
Garoga No. 5	46	72	Sec. 3,	T.6S.,	R.27E.	67756 .
Garoga No. 6	46	71	Sec. 3,	T.6S.,	R.27E.	67757 .
Garoga No. 7	46	70	Sec. 3,	T.6S.,	R.27E.	67758 .
Garoga No. 8	46	69	Sec. 9,	T.6S.,	R.27E.	67759 .
Garoga No. 9	46	68	Sec. 9,	T.6S.,	R.27E.	67760 .
Garoga No. 10	46	67	Sec. 9,	T.6S.,	R.27E.	67761 .
Garoga No. 11	46	66	Sec. 9,	T.6S.,	R.27E.	67762 .
Garoga No. 12	46	65	Sec. 9,	T.6S.,	R.27E.	67763 .
Garoga No. 13	46	64	Sec. 10,	T.6S.,	R.27E.	67764 .
Garoga No. 14	46	63	Sec. 10,	T.6S.,	R.27E.	67765 .
Garoga No. 15	46	62	Sec. 10,	T.6S.,	R.27E.	67766 .
Garoga No. 16	46	61	Sec. 10,	T.6S.,	R.27E.	67767 .
Garoga No. 17	46	60	Sec. 9,	T.6S.,	R.27E.	67768 .
Garoga No. 18	46	59	Sec. 9,	T.6S.,	R.27E.	67769 .
Garoga No. 19	46	58	Sec. 9,	T.6S.,	R.27E.	67770 .
Garoga No. 20	46	57	Sec. 9,	T.6S.,	R.27E.	67771 .
Garoga No. 21	46	56	Sec. 10,	T.6S.,	R.27E.	67772 .
Garoga No. 22	46	55	Sec. 10,	T.6S.,	R.27E.	67773 .
Garoga No. 23	46	54	Sec. 10,	T.6S.,	R.27E.	67774 .
Garoga No. 24	46	53	Sec. 10,	T.6S.,	R.27E.	67775 .
Garoga No. 25	46	52	Sec. 10,	T.6S.,	R.27E.	67776 .
Jinks No. 36	50	157	Sec. 9,	T.6S.,	R.27E.	67778 .
Amended	81	469				
Jinks No. 37	50	158	Sec. 16,	T.6S.,	R.27E.	67779 .
Amended	83	128				
Oso Ensenada No. 3	45	323	Sec. 4,	T.6S.,	R.27E.	67780 .
Oso Ensenada No. 4	45	324	Sec. 3,	T.6S.,	R.27E.	67781 .
Oso Ensenada No. 5	45	325	Sec. 4,	T.6S.,	R.27E.	67782 .
Oso Ensenada No. 6	45	326	Sec. 3,	T.6S.,	R.27E.	67783 .
Oso Ensenada No. 7	45	327	Sec. 4,	T.6S.,	R.27E.	67784 .
Oso Ensenada No. 8	45	328	Sec. 3,	T.6S.,	R.27E.	67785 .
Oso Ensenada No. 9	45	329	Sec. 4,	T.6S.,	R.27E.	67786 .
Oso Encenada No. 10	45	330	Sec. 3,	T.6S.,	R.27E.	67787 .
Oso Encenada No. 11	45	331	Sec. 4,	T.6S.,	R.27E.	67788 .
Oso Ensenada No. 12	45	332	Sec. 3,	T.6S.,	R.27E.	67789 .
Oso Ensenada No. 13	45	333	Sec. 4,	T.6S.,	R.27E.	67790 .

101239-101252 ✓  
67738-67751 ✓  
67755-67776 ✓

67778-67790 ✓



NOV 25 1988

7:45 A.M.  
PHOENIX, ARIZONA

-2-

Name of Claim	Recorded		Location Notice is Posted in			BLM Serial Number
	Book	Page	Section	Township	Range	
Oso Ensenada No. 14	45	334	Sec. 3,	T.6S.,	R.27E.	67791
Oso Ensenada No. 15	45	335	Sec. 4,	T.6S.,	R.27E.	67792
Oso Ensenada No. 16	45	336	Sec. 3,	T.6S.,	R.27E.	67793
Pond No. 1	45	303	Sec. 33,	T.5S.,	R.27E.	67794
Pond No. 2	45	304	Sec. 33,	T.5S.,	R.27E.	67795
Pond No. 3	45	305	Sec. 33,	T.5S.,	R.27E.	67796
Pond No. 4	45	306	Sec. 33,	T.5S.,	R.27E.	67797
Pond No. 5	45	307	Sec. 33,	T.5S.,	R.27E.	67798
Pond No. 6	45	308	Sec. 33,	T.5S.,	R.27E.	67799
Pond No. 7	45	309	Sec. 33,	T.5S.,	R.27E.	67800
Pond No. 8	45	310	Sec. 33,	T.5S.,	R.27E.	67801
Pond No. 9	45	311	Sec. 33,	T.5S.,	R.27E.	67802
Pond No. 10	45	312	Sec. 33,	T.5S.,	R.27E.	67803
Pond No. 11	45	313	Sec. 33,	T.5S.,	R.27E.	67804
Pond No. 12	45	314	Sec. 33,	T.5S.,	R.27E.	67805
Pond No. 13	45	315	Sec. 33,	T.5S.,	R.27E.	67806
Pond No. 14	45	316	Sec. 33,	T.5S.,	R.27E.	67807
Pond No. 15	45	317	Sec. 33,	T.5S.,	R.27E.	67808
Pond No. 16	45	318	Sec. 33,	T.5S.,	R.27E.	67809
Pond No. 17	45	319	Sec. 33,	T.5S.,	R.27E.	67810
Pond No. 18	45	320	Sec. 33,	T.5S.,	R.27E.	67811
Scalper No. 7	40	343	Sec. 8,	T.6S.,	R.27E.	67819
Scalper No. 8	40	344	Sec. 9,	T.6S.,	R.27E.	67820
Scalper No. 9	40	345	Sec. 9,	T.6S.,	R.27E.	67821
Scalper No. 10	40	346	Sec. 9,	T.6S.,	R.27E.	67822
Scalper No. 11	40	347	Sec. 9,	T.6S.,	R.27E.	67823
Scalper No. 12	40	348	Sec. 9,	T.6S.,	R.27E.	67824
Scalper No. 13	40	349	Sec. 9,	T.6S.,	R.27E.	67825
Scalper No. 14	40	350	Sec. 9,	T.6S.,	R.27E.	67826
Scalper No. 15	40	351	Sec. 9,	T.6S.,	R.27E.	67827
Scalper No. 16	40	352	Sec. 9,	T.6S.,	R.27E.	67828
Alpha No. 61	46	22	Sec. 20,	T.6S.,	R.27E.	67829
Alpha No. 62	46	23	Sec. 20,	T.6S.,	R.27E.	67830
Alpha No. 63	46	24	Sec. 20,	T.6S.,	R.27E.	67831
Alpha No. 64	46	25	Sec. 20,	T.6S.,	R.27E.	67832
Alpha No. 65	46	26	Sec. 20,	T.6S.,	R.27E.	67833
Alpha No. 66	46	27	Sec. 20,	T.6S.,	R.27E.	67834
Alpha No. 67	46	28	Sec. 20,	T.6S.,	R.27E.	67835
Alpha No. 68	46	29	Sec. 20,	T.6S.,	R.27E.	67836
Amended	83	136				
Alpha No. 69	46	30	Sec. 20,	T.6S.,	R.27E.	67837
Alpha No. 70	46	31	Sec. 20,	T.6S.,	R.27E.	67838
Alpha No. 71	46	32	Sec. 20,	T.6S.,	R.27E.	67839
Alpha No. 72	46	33	Sec. 20,	T.6S.,	R.27E.	67840
Alpha No. 73	46	34	Sec. 20,	T.6S.,	R.27E.	67841
Alpha No. 74	46	35	Sec. 20,	T.6S.,	R.27E.	67842
Alpha No. 76	46	37	Sec. 20,	T.6S.,	R.27E.	67843
Beta No. 61	45	542	Sec. 20,	T.6S.,	R.27E.	67844
Beta No. 62	45	543	Sec. 20,	T.6S.,	R.27E.	67845
Beta No. 63	45	544	Sec. 20,	T.6S.,	R.27E.	67846
Beta No. 64	45	545	Sec. 17,	T.6S.,	R.27E.	67847
Beta No. 65	45	546	Sec. 17,	T.6S.,	R.27E.	67848
Beta No. 66	45	547	Sec. 17,	T.6S.,	R.27E.	67849
Beta No. 67	45	548	Sec. 17,	T.6S.,	R.27E.	67850
Beta No. 68	45	549	Sec. 17,	T.6S.,	R.27E.	67851
Beta No. 69	45	550	Sec. 17,	T.6S.,	R.27E.	67852
Beta No. 70	45	551	Sec. 17,	T.6S.,	R.27E.	67853
Beta No. 71	45	552	Sec. 17,	T.6S.,	R.27E.	67854
Beta No. 72	45	553	Sec. 17,	T.6S.,	R.27E.	67855
Beta No. 73	45	554	Sec. 17,	T.6S.,	R.27E.	67856
Beta No. 74	45	555	Sec. 17,	T.6S.,	R.27E.	<del>67757</del> 67857
Beta No. 75	45	556	Sec. 17,	T.6S.,	R.27E.	67858
Beta No. 76	45	557	Sec. 17,	T.6S.,	R.27E.	67859
Beta No. 77	45	558	Sec. 17,	T.6S.,	R.27E.	67860
Beta No. 78	45	559	Sec. 17,	T.6S.,	R.27E.	67861

67791-67811 ✓  
67819-67861



Name of Claim	Recorded		Location Notice is Posted in			BLM Serial Number
	Book	Page	Section	Township	Range	
Beta No. 81	46	338	Sec. 18,	T.6S.,	R.27E.	67864
Beta No. 83	46	340	Sec. 18,	T.6S.,	R.27E.	67866
Beta No. 84	46	341	Sec. 18,	T.6S.,	R.27E.	67867
Beta No. 85	46	342	Sec. 18,	T.6S.,	R.27E.	67868
Amended	83	138				
Beta No. 86	46	343	Sec. 18,	T.6S.,	R.27E.	67869
Amended	83	139				
Beta No. 87	51	474	Sec. 18,	T.6S.,	R.27E.	67870
Beta No. 88	51	475	Sec. 18,	T.6S.,	R.27E.	67871
Amended	81	460				
Beta No. 89	46	346	Sec. 18,	T.6S.,	R.27E.	67872
Beta No. 90	46	347	Sec. 18,	T.6S.,	R.27E.	67873
Beta No. 92	46	349	Sec. 18,	T.6S.,	R.27E.	67874
Beta No. 93	51	476	Sec. 18,	T.6S.,	R.27E.	67875
Beta No. 94	51	477	Sec. 18,	T.6S.,	R.27E.	67876
Amended	81	461				
Gamma No. 63	45	470	Sec. 17,	T.6S.,	R.27E.	67877
Amended	47	519				
Gamma No. 65	45	472	Sec. 17,	T.6S.,	R.27E.	67878
Gamma No. 66	45	473	Sec. 17,	T.6S.,	R.27E.	67879
Gamma No. 67	45	474	Sec. 17,	T.6S.,	R.27E.	67880
Gamma No. 68	45	475	Sec. 17,	T.6S.,	R.27E.	67881
Gamma No. 69	45	476	Sec. 17,	T.6S.,	R.27E.	67882
Gamma No. 70	45	477	Sec. 17,	T.6S.,	R.27E.	67883
Gamma No. 71	51	454	Sec. 17,	T.6S.,	R.27E.	67884
Gamma No. 72	51	455	Sec. 17,	T.6S.,	R.27E.	67885
Gamma No. 73	45	480	Sec. 17,	T.6S.,	R.27E.	67886
Gamma No. 74	45	481	Sec. 17,	T.6S.,	R.27E.	67887
Gamma No. 83	51	458	Sec. 18,	T.6S.,	R.27E.	67888
Gamma No. 85	51	460	Sec. 18,	T.6S.,	R.27E.	67889
Gamma No. 87	51	461	Sec. 7,	T.6S.,	R.27E.	67890
Gamma No. 89	51	462	Sec. 7,	T.6S.,	R.27E.	67891
Gamma No. 91	51	463	Sec. 7,	T.6S.,	R.27E.	67892
Amended	81	464				
Jinks No. 3	50	124	Sec. 17,	T.6S.,	R.27E.	67893
Jinks No. 4	50	125	Sec. 17,	T.6S.,	R.27E.	67894
Jinks No. 5	50	126	Sec. 20,	T.6S.,	R.27E.	67895
Jinks No. 6	50	127	Sec. 20,	T.6S.,	R.27E.	67896
Jinks No. 22	50	143	Sec. 18,	T.6S.,	R.27E.	67897
Amended	81	466				
Jinks No. 23	50	144	Sec. 18,	T.6S.,	R.27E.	67898
Amended	81	467				
Jinks No. 24	50	145	Sec. 17,	T.6S.,	R.27E.	67899
Jinks No. 25	50	146	Sec. 17,	T.6S.,	R.27E.	67900
Amended	51	471				
Jinks No. 26	50	147	Sec. 17,	T.6S.,	R.27E.	67901
Jinks No. 27	40	148	Sec. 17,	T.6S.,	R.27E.	67902
Amended	83	126				
Juanita	40	334	Sec. 7,	T.6S.,	R.27E.	67903
Round Ridge No. 1	40	382	Sec. 18,	T.6S.,	R.27E.	67904
Round Ridge No. 2	40	383	Sec. 18,	T.6S.,	R.27E.	67905
Round Ridge No. 3	40	384	Sec. 18,	T.6S.,	R.27E.	67906

RECEIVED  
B.L.M. AZ STATE OFFICE

NOV 25 1988

7:45 A.M.  
PHOENIX, ARIZONA

C-6

67864 ✓  
67866-67906 ✓



AMENDED

AFFIDAVIT OF LABOR PERFORMED  
AND IMPROVEMENTS MADE

RECEIVED  
B.L.M. AZ STATE OFFICE

NOV 25 1988

7:45 A.M.  
PHOENIX, ARIZONA

67544  
101235  
Lji

STATE OF ARIZONA )  
                          ) ss:  
County of Greenlee )

Fred J. Menzer, being first duly sworn, deposes and says that he is a citizen of the United States and more than eighteen (18) years of age, and resides in Morenci, County of Greenlee, State of Arizona, and is personally acquainted with the mining claims situated in the Lone Star Mining District, Graham County, Arizona, the names and books and pages of recording in the office of the County Recorder of Graham County, Arizona, and the Bureau of Land Management serial numbers and the location of the Notices of Location of which are described in Exhibit "A" attached hereto and by this reference incorporated herein.

That between 12 o'clock noon September 1, 1987 and 12 o'clock noon September 1, 1988 at least two thousand two hundred dollars (\$2,200.00) worth of work and improvements were done and performed for the benefit of each of the aforementioned claims. Such work and improvements were made by and at the expense of Phelps Dodge Corporation, owners of said claims, whose address is Box 187, Morenci, Arizona, 85540, for the purpose of complying with the laws of the United States pertaining to assessment or annual work and Hamilton Construction Company of Silver City, New Mexico and Joy-CBC Drilling Company of Tucson, Arizona were the entities employed by said owner and who labored upon said claims, did said work and improvements, the same being as follows, to wit: Improved existing roadways and constructed new access roads to six new drill sites, also diamond drilling in two exploration holes numbered LS-174 and LS-175, from the surface to a final depth of 600 feet and 1350 feet respectively.

Said labor was performed and improvements made at the expense of Phelps Dodge Corporation for the benefit of each and all of said mining claims comprising said contiguous group as part of a general plan of exploration, improvements and development, and they tend to explore, improve and develop each and all of said mining claims. The amount expended for and the value of said




labor and improvements is more than One Hundred Dollars (\$100.00) for each of the mining claims and at least said amount was allocated to each of the mining claims. Said expenditure was made in good faith for the purpose of exploring, improving and developing said contiguous groups of mining claims, and was intended as annual labor and improvements for each and all of the above-described unpatented mining claims for the assessment year ending at 12:00 o'clock Meridian, September 1, 1988.

Fred J. Menzer  
For Phelps Dodge Corporation

STATE OF ARIZONA )  
 ) ss:  
County of Greenlee)

Subscribed and sworn to before me this 15th day of November, 1988, by Fred J. Menzer.



My Commission Expires:  
My Commission Expires March 17, 1989

Linda M. Stacy  
Notary Public

RECEIVED  
B.L.M. AZ STATE OFFICE  
NOV 25 1988  
7:45 A.M.  
PHOENIX, ARIZONA

11-17-88 2:45 P.M.



STATE OF ARIZONA, County of Greenlee, ss Fee \$ 14.00 No. 4610  
I hereby certify that the within instrument was filed and recorded at  
request of Don Biles  
In Pocket No. 411 Page 429-31 and indexed in Mining  
Witness my hand and official seal the day and year aforesaid.  
SHIRLEY ANGLE  
COUNTY RECORDER BY Jamie Benson Deputy

EXHIBIT "A"

<u>Name of Claim</u>	<u>Recorded</u>		<u>Location Notice is Posted in</u>			<u>BLM Serial Number</u>
	<u>Book</u>	<u>Page</u>	<u>Section</u>	<u>Township</u>	<u>Range</u>	
Ace No. 1 ✓	324	236	Sec. 31,	T.5S.,	R.27E.	101235 .
Ace No. 2 ✓	324	238	Sec. 31,	T.5S.,	R.27E.	101236 .
Ace No. 3 ✓	324	240	Sec. 31,	T.5S.,	R.27E.	101237 .
Ace No. 4 ✓	324	242	Sec. 31,	T.5S.,	R.27E.	101238 .
Senorbac No. 17	44	426	Sec. 31,	T.5S.,	R.27E.	67544 .
Senorbac No. 18	44	427	Sec. 31,	T.5S.,	R.27E.	67545 .
Senorbac No. 19	44	428	Sec. 31,	T.5S.,	R.27E.	67546 .
Senorbac No. 20	44	429	Sec. 31,	T.5S.,	R.27E.	67547 .
Senorbac No. 21	44	430	Sec. 31,	T.5S.,	R.27E.	67548 .
Senorbac No. 22	44	431	Sec. 31,	T.5S.,	R.27E.	67549 .
Senorbac No. 23	44	433	Sec. 31,	T.5S.,	R.27E.	67550 .
Senorbac No. 24	44	433	Sec. 31,	T.5S.,	R.27E.	67551 .
Senorbac No. 26	44	435	Sec. 31,	T.5S.,	R.27E.	67553 .
Senorbac No. 27	44	436	Sec. 31,	T.5S.,	R.27E.	67554 .
Senorbac No. 28	44	437	Sec. 31,	T.5S.,	R.27E.	67555 .
Senorbac No. 29	44	438	Sec. 31,	T.5S.,	R.27E.	67556 .
Senorbac No. 30	44	439	Sec. 31,	T.5S.,	R.27E.	67557 .
Senorbac No. 31	44	440	Sec. 31,	T.5S.,	R.27E.	67558 .
Senorbac No. 32	44	441	Sec. 31,	T.5S.,	R.27E.	67559 .
Senorbac No. 34	44	442	Sec. 31,	T.5S.,	R.27E.	67560 .
Senorbac No. 35	44	443	Sec. 31,	T.5S.,	R.27E.	67561 .
Senorbac No. 36	44	444	Sec. 32.	T.5S.,	R.27E.	67562 .

C-6

**RECEIVED**  
B.L.M. AZ STATE OFFICE

NOV 25 1988

7:45 A.M.  
PHOENIX, ARIZONA

101235—101238 ✓  
67544—67551 ✓  
67553—67562 ✓

DUCKET 411 PAGE 431



AMENDED

AFFIDAVIT OF LABOR PERFORMED  
AND IMPROVEMENTS MADE

67657 ej  
RECEIVED  
B.L.M. AZ STATE OFFICE  
NOV 25 1988  
7:45 A.M.  
PHOENIX, ARIZONA

STATE OF ARIZONA     )  
                          ) ss:  
County of Greenlee    )

Fred J. Menzer, being first duly sworn, deposes and says that he is a citizen of the United States and more than eighteen (18) years of age, and resides in Morenci, County of Greenlee, State of Arizona, and is personally acquainted with the mining claims situated in the Lone Star Mining District, Graham County, Arizona, the names and books and pages of recording in the office of the County Recorder of Graham County, Arizona, and the Bureau of Land Management serial numbers and the location of the Notices of Location of which are described in Exhibit "A" attached hereto and by this reference incorporated herein.

That between 12 o'clock noon September 1, 1987 and 12 o'clock noon September 1, 1988 at least eight thousand one hundred dollars (\$8,100.00) worth of work and improvements were done and performed for the benefit of each of the aforementioned claims. Such work and improvements were made by and at the expense of Phelps Dodge Corporation, owners of said claims, whose address is Box 187, Morenci, Arizona, 85540, for the purpose of complying with the laws of the United States pertaining to assessment or annual work and Hamilton Construction Company of Silver City, New Mexico and Joy-CBC Drilling Company of Tucson, Arizona were the entities employed by said owner and who labored upon said claims, did said work and improvements, the same being as follows, to wit: Improved existing roadways and constructed new access roads to six new drill sites, also diamond drilling in two exploration holes numbered LS-174 and LS-175, from the surface to a final depth of 600 feet and 1350 feet respectively.

Said labor was performed and improvements made at the expense of Phelps Dodge Corporation for the benefit of each and all of said mining claims comprising said contiguous group as part of a general plan of exploration, improvements and development, and they tend to explore, improve and develop each and all of said mining claims. The amount expended for and the value of said

labor and improvements is more than One Hundred Dollars (\$100.00) for each of the mining claims and at least said amount was allocated to each of the mining claims. Said expenditure was made in good faith for the purpose of exploring, improving and developing said contiguous groups of mining claims, and was intended as annual labor and improvements for each and all of the above-described unpatented mining claims for the assessment ending at 12:00 o'clock Meridian, September 1, 1988.

**RECEIVED**  
**B.L.M. AZ STATE OFFICE**

NOV 25 1988


7:45 A.M.  
PHOENIX, ARIZONA

Fred Menzer  
For Phelps Dodge Corporation

STATE OF ARIZONA )  
  ) ss:  
County of Greenlee)

Subscribed and sworn to before me this 15th day of

November, 1988, by Fred J. Menzer.



Linda M. Stacy  
Notary Public

My Commission Expires:  
My Commission Expires March 17, 1989



11-17-88 2:45 P.M.  
STATE OF ARIZONA, County of Graham, ss Fee \$14.00 No. 4611  
I hereby certify that the within instrument was filed and recorded at request of Don Biles  
In Docket No. 411 Page 432-4 and indexed in Mining  
Witness my hand and official seal the day and year aforesaid.  
SHIRLEY ANGLE  
COUNTY RECORDER BY James Hinson Deputy



NOV 25 1988

7:45 A.M.  
PHOENIX, ARIZONA

EXHIBIT "A"

Name of Claim	Recorded		Location Notice is Posted in			BLM Serial Number
	Book	Page	Section	Township	Range	
Mas No. 9	249	269	Sec. 27,	T.6S.,	R.26E.	67657
Mas No. 10	249	270	Sec. 27,	T.6S.,	R.26E.	67658
Mas No. 11	249	271	Sec. 27,	T.6S.,	R.26E.	67659
Mas No. 12	249	272	Sec. 27,	T.6S.,	R.26E.	67660
Mas No. 13	249	273	Sec. 27,	T.6S.,	R.26E.	67661
Mas No. 14	249	274	Sec. 27,	T.6S.,	R.26E.	67662
Mas No. 15	249	275	Sec. 27,	T.6S.,	R.26E.	67663
Mas No. 16	249	276	Sec. 27,	T.6S.,	R.26E.	67664
Mas No. 17	249	277	Sec. 27,	T.6S.,	R.26E.	67665
Mas No. 18	249	278	Sec. 27,	T.6S.,	R.26E.	67666
Mas No. 19	249	279	Sec. 34,	T.6S.,	R.26E.	67667
Mas No. 20	249	280	Sec. 34,	T.6S.,	R.26E.	67668
Mas No. 21	249	281	Sec. 34,	T.6S.,	R.26E.	67669
Mas No. 22	249	282	Sec. 34,	T.6S.,	R.26E.	67670
Mas No. 23	249	283	Sec. 34,	T.6S.,	R.26E.	67671
Mas No. 24	249	284	Sec. 34,	T.6S.,	R.26E.	67672
Mas No. 25	249	285	Sec. 34,	T.6S.,	R.26E.	67673
Mas No. 26	249	286	Sec. 34,	T.6S.,	R.26E.	67674
Mas No. 27	249	287	Sec. 34,	T.6S.,	R.26E.	67675
Mas No. 28	249	288	Sec. 34,	T.6S.,	R.26E.	67676
Mas No. 29	249	289	Sec. 34,	T.6S.,	R.26E.	67677
Mas No. 30	249	290	Sec. 34,	T.6S.,	R.26E.	67678
Mas No. 31	249	291	Sec. 34,	T.6S.,	R.26E.	67679
Mas No. 32	249	292	Sec. 34,	T.6S.,	R.26E.	67680
Mas No. 33	249	293	Sec. 34,	T.6S.,	R.26E.	67681
Mas No. 34	249	294	Sec. 34,	T.6S.,	R.26E.	67682
Mas No. 35	249	295	Sec. 34,	T.6S.,	R.26E.	67683
Mas No. 36	249	296	Sec. 34,	T.6S.,	R.26E.	67684
Mas No. 45	249	297	Sec. 27,	T.6S.,	R.26E.	67685
Mas No. 46	249	298	Sec. 27,	T.6S.,	R.26E.	67686
Mas No. 47	249	299	Sec. 27,	T.6S.,	R.26E.	67687
Mas No. 48	249	300	Sec. 27,	T.6S.,	R.26E.	67688
Mas No. 49	249	301	Sec. 27,	T.6S.,	R.26E.	67689
Mas No. 50	249	302	Sec. 27,	T.6S.,	R.26E.	67690
Mas No. 51	249	303	Sec. 27,	T.6S.,	R.26E.	67691
Mas No. 52	249	304	Sec. 27,	T.6S.,	R.26E.	67692
Mas No. 53	249	305	Sec. 27,	T.6S.,	R.26E.	67693
Mas No. 54	249	306	Sec. 27,	T.6S.,	R.26E.	67694
Mas No. 55	249	307	Sec. 27,	T.6S.,	R.26E.	67695
Mas No. 56	249	308	Sec. 27,	T.6S.,	R.26E.	67696
Mas No. 57	249	309	Sec. 27,	T.6S.,	R.26E.	67697
Mas No. 58	249	310	Sec. 27,	T.6S.,	R.26E.	67698
Mas No. 59	249	311	Sec. 27,	T.6S.,	R.26E.	67699
Mas No. 60	249	312	Sec. 27,	T.6S.,	R.26E.	67700
Mas No. 61	249	313	Sec. 27,	T.6S.,	R.26E.	67701
Mas No. 62	249	314	Sec. 27,	T.6S.,	R.26E.	67702
Mas No. 63	249	315	Sec. 27,	T.6S.,	R.26E.	67703
Mas No. 64	249	316	Sec. 27,	T.6S.,	R.26E.	67704
Mas No. 65	249	317	Sec. 27,	T.6S.,	R.26E.	67705
Mas No. 66	249	318	Sec. 27,	T.6S.,	R.26E.	67706
Mas No. 67	249	319	Sec. 27,	T.6S.,	R.26E.	67707
Mas No. 68	249	320	Sec. 27,	T.6S.,	R.26E.	67708
Mas No. 69	249	321	Sec. 27,	T.6S.,	R.26E.	67709
Mas No. 70	249	322	Sec. 27,	T.6S.,	R.26E.	67710
Mas No. 71	249	323	Sec. 27,	T.6S.,	R.26E.	67711
Mas No. 72	249	324	Sec. 34,	T.6S.,	R.26E.	67712
Mas No. 73	249	325	Sec. 28,	T.6S.,	R.26E.	67713
Mas No. 74	249	326	Sec. 28,	T.6S.,	R.26E.	67714
Mas No. 75	249	327	Sec. 28,	T.6S.,	R.26E.	67715
Mas No. 76	249	328	Sec. 28,	T.6S.,	R.26E.	67716
Mas No. 77	249	329	Sec. 28,	T.6S.,	R.26E.	67717
Mas No. 78	249	330	Sec. 28,	T.6S.,	R.26E.	67718
Mas No. 79	249	331	Sec. 28,	T.6S.,	R.26E.	67719
Mas No. 80	249	332	Sec. 28,	T.6S.,	R.26E.	67720
Mas No. 81	249	333	Sec. 28,	T.6S.,	R.26E.	67721

67657-67721 ✓



Name of Claim	Recorded		Location Notice is Posted in			BLM Serial Number
	Book	Page	Section	Township	Range	
Mas No. 82	249	334	Sec. 28,	T.6S.,	R.26E.	67722
Mas No. 83	249	335	Sec. 33,	T.6S.,	R.26E.	67723
Mas No. 84	249	336	Sec. 33,	T.6S.,	R.26E.	67724
Mas No. 85	249	337	Sec. 33,	T.6S.,	R.26E.	67725
Mas No. 86	249	338	Sec. 33,	T.6S.,	R.26E.	67726
Mas No. 87	249	339	Sec. 33,	T.6S.,	R.26E.	67727
Mas No. 88	249	340	Sec. 33,	T.6S.,	R.26E.	67728
Mas No. 89	249	341	Sec. 33,	T.6S.,	R.26E.	67729
Mas No. 90	249	342	Sec. 33,	T.6S.,	R.26E.	67730
Mas No. 91	249	343	Sec. 33,	T.6S.,	R.26E.	67731
Mas No. 92	249	344	Sec. 33,	T.6S.,	R.26E.	67732
Mas No. 93	249	345	Sec. 33,	T.6S.,	R.26E.	67733
Mas No. 94	249	346	Sec. 33,	T.6S.,	R.26E.	67734
Mas No. 96	249	348	Sec. 33,	T.6S.,	R.26E.	67735
Mas No. 98	249	349	Sec. 33,	T.6S.,	R.26E.	67736
Mas No. 100	249	350	Sec. 33,	T.6S.,	R.26E.	67737

RECEIVED  
B.L.M. AZ STATE OFFICE

NOV 25 1988

7:45 A.M.  
PHOENIX, ARIZONA

C-6

67722-67737 ✓

66892

gi

AFFIDAVIT OF LABOR PERFORMED  
AND IMPROVEMENTS MADE

66991-66995

STATE OF ARIZONA )  
                          ) ss  
COUNTY OF PINAL )

E. C. John, acting for ASARCO Incorporated, claimant, being first duly sworn, deposes and says that he is a citizen of the United States, more than eighteen years of age and resides at Kearny in Pinal County, State of Arizona, and is personally acquainted with the claims listed below;

that the said mining claims are all contiguous and are consolidated into one group for common exploration and development;

that said claims are situated in the Banner Mining District, Gila County, Arizona, the location notices of which are recorded in the office of the County Recorder of said county;

that between the 19th day of May, 1988, and the 20th day of May, 1988, at least five hundred dollars (\$500) worth of work and/or improvements were made by and at the expense of ASARCO Incorporated, owner of said claims, for the purpose of complying with the laws of the United States pertaining to annual assessment work, and consisted of drilling diamond drill hole No. KC-31 from a depth of 213 feet to a depth of 223 feet. Said diamond drill work was performed by Longyear Drilling Company, contractor.

The location notices of the following claims fall within Section 27, Township 4 South, Range 15 East, G. & S. R. B. & M.


RECEIVED  
BLM AZ STATE OFFICE  
PHOENIX, ARIZONA  
SEP 30 12 11 '88

ORIGINAL LOCATION NOTICES

<u>Claim</u>	<u>Book or Docket</u>	<u>Page</u>	<u>BLM Serial No. (AMC)</u>
* Chilito No. 1 ✓	47, Mines	577	66991 •
* Chilito No. 2 ✓	47, Mines	580	66992 •
* Cobre Verde No. 8 (Chilito No. 3) ✓	41, Mines	464	66993 •
* Chilito No. 4 ✓	47, Mines	578	66994 •
Chilito No. 41 ✓	225	170	66995 •

\*AMENDED LOCATION NOTICES OF CERTAIN AFORESAID CLAIMS

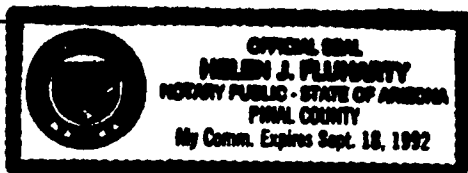
Chilito No. 1	225	136	66991
Chilito No. 2	225	137	66992
Chilito No. 3 (Cobre Verde No. 8)	42, Mines	244	66993
Chilito No. 3	224	334	
Chilito No. 3	225	138	
Chilito No. 4	225	139	66994



*Edward C. John*  
E. C. John for ASARCO Incorporated

SUBSCRIBED and sworn to before me this 7<sup>th</sup> day of September 1988.

*Helen J. Flaherty*  
Notary Public



RECEIVED  
B.L.M. AZ STATE OFFICE  
SEP 30 12 PM '88  
PHOENIX, ARIZONA



RECEIVED  
B.L.M. AZ STATE OFFICE  
SEP 30 1 12 PM '88  
PHOENIX, ARIZONA

567031

STATE OF ARIZONA, County of Gila, ss;

I do hereby certify that the within instrument was filed and recorded at request of Asarco Incorporated

Date Sep. 7, 1988 Time 2:50 P. M., Docket 745 Official Records Page s 824 - 826  
Records of Gila County, Arizona.

WITNESS my hand and official seal the day and year first above written.

Asarco Incorporated  
Ray Unit Mines  
P. O. Box 8  
Hayden, Az. 85235

MICROFILMED  
COMPARED

MARY V. DE PAOLI, County Recorder

By Paula Mitchell Deputy.

*\$ 10.00 + \$ 4.00 + Env.  
2:50  
c cash*

66892  
ep

66996-67012

AFFIDAVIT OF LABOR PERFORMED  
AND IMPROVEMENTS MADE

RECEIVED  
B.L.M. AZ STATE OFFICE  
SEP 30 1 12 PM '88  
PHOENIX, ARIZONA

STATE OF ARIZONA )  
                          ) ss  
COUNTY OF PINAL )

E. C. John, acting for ASARCO Incorporated, claimant, being first duly sworn, deposes and says that he is a citizen of the United States, more than eighteen years of age and resides at Kearny in Pinal County, State of Arizona, and is personally acquainted with the claims listed below;

that the said mining claims are all contiguous and are consolidated into one group for common exploration and development;

that said claims are situated in the Banner Mining District, Gila County, Arizona, the location notices of which are recorded in the office of the County Recorder of said county;

that between the 18th day of May, 1988, and the 19th day of May, 1988, at least one thousand seven hundred dollars (\$1,700) worth of work and/or improvements were made by and at the expense of ASARCO Incorporated, owner of said claims, for the purpose of complying with the laws of the United States pertaining to annual assessment work, and consisted of repairing the road leading to the drill site and drilling diamond drill hole No. KC-51 from a depth of 1014 feet to a depth of 1023 feet. Longyear Drilling Company, contractor, was employed by said owner and performed the above drilling. Employees of ASARCO Incorporated performed the road work.

The following location notices are located in Sections 22 and 27, Township 4 South, Range 15 East, G. & S. R. B. & M.

ORIGINAL LOCATION NOTICES


<u>Claim</u>	<u>Book or Docket</u>	<u>Page</u>	<u>BLM SERIAL NO. (AMC)</u>
* Chilito No. 6 ✓	47, Mines	581	66996 •
* Chilito No. 7 ✓	47, Mines	582	66997 •
* Chilito No. 8 ✓	47, Mines	583	66998 •
* Copper Glance No.1 (Chilito 12) ✓	41, Mines	464	66999 •
* Copper Glance No.2 (Chilito 13) ✓	41, Mines	465	67000 •
* Two Bridges (Chilito 14) ✓	47, Mines	559	67001 •
* Evener (Chilito 15) ✓	47, Mines	560	67002 •
* Copper Glance No.7 (Chilito 19) ✓	41, Mines	466	67003 •
* Chilena No. 3 (Chilito 29) ✓	47, Mines	556	67004 •
* Chilena No. 4 (Chilito 30) ✓	47, Mines	557	67005 •
* Chilena No. 5 (Chilito 32) ✓	47, Mines	558	67006 •
* Chilena No. 2 (Chilito 33) ✓	47, Mines	555	67007 •
Chilito No. 42 ✓	238	465	67008 •
Ethel ✓	41, Mines	12	67009 •
Spring ✓	47, Mines	121	67010 •
Drusilla ✓	47, Mines	93	67011 •
Fanny ✓	47, Mines	94	67012 •

RECEIVED  
 B.L.M. AZ STATE OFFICE  
 SEP 30 1 12 PM '88

\*AMENDED LOCATION NOTICES OF CERTAIN AFORESAID CLAIMS

Chilito No. 6	42, Mines	225	140	66996
Chilito No. 7	42, Mines	225	141	66997
Chilito No. 8		225	142	66998
Chilito No. 12	42, Mines		246	66999
Chilito No. 12		225	145	
Chilito No. 13	42, Mines		247	67000
Chilito No. 13		225	146	
Chilito No. 14	42, Mines		248	67001
Chilito No. 14		225	147	
Chilito No. 15	42, Mines		249	67002
Chilito No. 15		225	148	
Chilito No. 19	42, Mines		250	67003
Chilito No. 19		225	149	
Chilito No. 29	42, Mines		260	67004
Chilito No. 29		225	159	
Chilito No. 30	42, Mines		261	67005
Chilito No. 30		225	160	
Chilito No. 32	42, Mines		262	67006
Chilito No. 32		225	161	
Chilito No. 33	42, Mines		263	67007
Chilito No. 33		225	162	

RECEIVED  
BLM. AZ STATE OFFICE  
SEP 30 1 12 PM '88  
PHOENIX, ARIZONA



*\$10.00 + \$4.00 + Emv.  
2:50 cash*

567030

STATE OF ARIZONA, County of Gila, ss;  
I do hereby certify that the within instrument was filed and recorded at request of Asarco Incorporated

Date Sep. 7, 1988 Time 2:50 P. M., Docket 745 Official Records Page S 820 - 823  
Records of Gila County, Arizona.

WITNESS my hand and official seal the day and year first above written.


*Arado Inc., Ray Unit  
Mine Plant  
P.O. Box 8  
Hayden, Az. 85235*

MICROFILMED  
COMPARED

MARY V. DE PAOLI, County Recorder  
By *Paula Mitchell* Deputy.



*Edward C. John*  
E. C. John for ASARCO Incorporated



SUBSCRIBED and sworn to before me this 7<sup>th</sup> day of September, 1988.

*Helen J. Fluharty*  
Notary Public



RECEIVED  
BLM. AZ STATE OFFICE  
SEP 30 1 12 PM '88  
PHOENIX, ARIZONA

66892  
yji

AFFIDAVIT OF LABOR PERFORMED  
AND IMPROVEMENTS MADE

RECEIVED  
BLM. AZ STATE OFFICE  
SEP 30 1 12 PM '88  
PHOENIX, ARIZONA

STATE OF ARIZONA )  
                          ) ss  
COUNTY OF PINAL )

E. C. John, acting for ASARCO Incorporated, claimant, being first duly sworn, deposes and says that he is a citizen of the United States, more than eighteen years of age and resides at Kearny in Pinal County, State of Arizona, and is personally acquainted with the claims listed below;

that the required annual work and/or improvements have been completed for the benefit of, and for the purpose of holding the claims listed below, situated in the Banner Mining District, Gila County, Arizona;

that the said mining claims are all contiguous and are consolidated into one group for common exploration and development;

that between the 19th day of May, 1988, and the 20th day of May, 1988, at least eight hundred dollars (\$800) worth of work and improvements were done and performed on said claims. Such work and improvements were made by and at the expense of ASARCO Incorporated, owner of said claims, for the purpose of complying with the laws of the United States pertaining to annual assessment work, and consisted of drilling diamond drill hole No. KC-37 from a depth of 698 feet to a depth of 713 feet.

The Longyear Drilling Company, contractor, was employed by said owner and performed the above work.

The location notices of the following claims are located within Section 27, Township 4 South, Range 15 East, G. & S. R. B. & M.

67013-67020


ORIGINAL LOCATION NOTICES

<u>Claim</u>	<u>Book or Docket</u>	<u>Page</u>	<u>BLM Serial No. (AMC)</u>
Black Eagle No. 1 ✓	49, Mines	550	67014 .
Black Eagle No. 2 ✓	49, Mines	550	67015 .
Black Eagle No. 3 ✓	49, Mines	551	67016 .
Black Eagle No. 4 ✓	49, Mines	551	67017 .
Black Eagle No. 5 ✓	49, Mines	551	<del>77018</del> — 67018
Black Eagle No. 6 ✓	49, Mines	552	67019 .
* Fraction No. 6 ✓	160	511	67020 .
* Chilito No. 9 ✓	47, Mines	586	67013 .

\*AMENDED LOCATION NOTICES OF CERTAIN AFORESAID CLAIMS

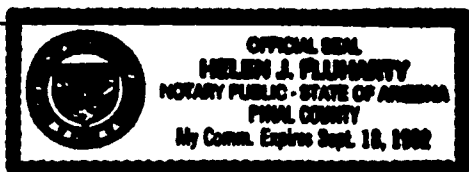
Fraction No. 6	226	538	67020
Fraction No. 6	250	456	67020
Chilito No. 9	224	335	67013
Chilito No. 9	225	143	67013

*Edward John*  
 E. C. John for ASARCO Incorporated



SUBSCRIBED and sworn to before me this 7<sup>th</sup> day of September, 1988.

*Helen J. Flinnerty*  
 Notary Public



RECEIVED  
 B.L.M. AZ STATE OFFICE  
 SEP 30 1 13 PM '88  
 PHOENIX, ARIZONA

RECEIVED  
B.L.M. AZ STATE OFFICE  
SEP 30 1 13 14 '88  
PHOENIX, ARIZONA

\$10.00 + 2 4.00 + Env  
2:50 Cash

567032

STATE OF ARIZONA, County of Gila, ss:

I do hereby certify that the within instrument was filed and recorded at request of Asarco Incorporated

Date Sep. 7, 1988 Time 2:50 P. M., Docket 745 Official Records Page s. 827 - 829  
Records of Gila County, Arizona.

WITNESS my hand and official seal the day and year first above written.

MARY V. DE PAOLI, County Recorder

By Paula Mitchell Deputy.

MICROFILMED  
COMPARED



66892.  
gr

AFFIDAVIT OF LABOR PERFORMED  
AND IMPROVEMENTS MADE

RECEIVED  
BLM AZ STATE OFFICE  
PHOENIX, ARIZONA  
SEP 30 12 11 '88

STATE OF ARIZONA )  
                          ) ss  
COUNTY OF PINAL )

E. C. John, acting for ASARCO Incorporated, claimant, being first duly sworn, deposes and says that he is a citizen of the United States, more than eighteen years of age and resides at Kearny in Pinal County, State of Arizona, and is personally acquainted with the claims listed below;

that the required annual work and/or improvements have been completed for the benefit of, and for the purpose of holding the claims listed below, situated in the Banner Mining District, Gila County, Arizona;


that between the 15th day of July, 1988, and the 31st day of July, 1988, at least four hundred dollars (\$400) worth of work and improvements were done and performed on said claims. Such work and improvements were made by and at the expense of ASARCO Incorporated, owner of said claims, for the purpose of complying with the laws of the United States pertaining to annual assessment work, and consisted of cleaning and improving the access road to the mining claims whose location notices are located in Section 11, Township 5 South, Range 15 East, G. & S. R. B. & M.

Said work was performed by ASARCO Incorporated.

ORIGINAL LOCATION NOTICES

<u>Claim</u>	<u>Docket</u>	<u>Page</u>	<u>BLM SERIAL NO.</u> <u>(AMC)</u>
Dick No. 17 ✓	62	354	67021 .
Dick No. 18 ✓	62	355	67022 .
Dick No. 19 ✓	62	356	67023 .
Dick No. 20 ✓	62	357	67024 .


67021-67024



*Edward John*  
E. C. John for ASARCO Incorporated


SUBSCRIBED and sworn to before me this 7<sup>th</sup> day of September, 1988.

*Helen J. Fluharty*  
Notary Public



RECEIVED  
B.L.M. AZ STATE OFFICE  
SEP 30 1 12 PM '88  
PHOENIX, ARIZONA

RECEIVED  
BLM. AZ STATE OFFICE  
SEP 30 1 12 PM '88  
PHOENIX, ARIZONA



10.00 + 34.00 + Enr.  
2.50 cash

567033

STATE OF ARIZONA, County of Gila, ss:

I do hereby certify that the within instrument was filed and recorded at request of Asarco Incorporated

Date Sep. 7, 1988 Time 2:50 P. M., Docket 745 Official Records Pages 830 - 832  
Records of Gila County, Arizona.

WITNESS my hand and official seal the day and year first above written.

MICROFILMED  
COMPARED

MARY V. DE PAOLI, County Recorder

By Paula Mitchell Deputy.

25.00 4-5

1553-397

921013

66892  
ez

Page 1 of  
SEP 30 1 09 PM '88  
PHOENIX, ARIZONA  
RECEIVED  
BLM, AZ STATE OFFICE

AFFIDAVIT OF LABOR PERFORMED  
AND IMPROVEMENTS MADE

STATE OF ARIZONA )  
                          ) ss  
COUNTY OF PINAL )

E. C. John, acting for ASARCO Incorporated, claimant, being first duly sworn, deposes and says that he is a citizen of the United States, more than eighteen years of age and resides at Kearny in Pinal County, State of Arizona, and is personally acquainted with the claims listed below;

that the required annual work and/or improvements have been completed for the benefit of, and for the purpose of holding claims listed below, situated in the Mineral Creek Mining District, Pinal County, Arizona;

that between the 1st day of June, 1988, and the 31st day of June, 1988, at least one hundred dollars (\$100) worth of work and improvements were done and performed on said claim. Such work and improvements were made by and at the expense of ASARCO Incorporated, owner of said claim, for the purpose of complying with the laws of the United States pertaining to annual assessment work, and consisted of mining operations within the adjacent pit area which tended to develop and benefit the aforesaid mentioned claim, whose location notice is located in Section 11, Township 3 South, Range 13 East, G. & S. R. B. & M.

ORIGINAL LOCATION NOTICE

<u>Claim</u>	<u>Docket</u>	<u>Page</u>	<u>BLM Serial No. (AMC)</u>
Wedge No. 1 ✓	431	418	67025



*Edward John*  
E. C. John for ASARCO Incorporated

SUBSCRIBED and sworn to before me this 7<sup>th</sup> day of September 1988.

*Helen J. Fluharty*  
Notary Public



RECEIVED  
B.L.M. AZ STATE OFFICE  
SEP 30 1 09 PM '88  
PHOENIX, ARIZONA

47-00-4-5

66892  
921016 *Sp*

1553-414

Page 1 of 4

AFFIDAVIT OF LABOR PERFORMED  
AND IMPROVEMENTS MADE

RECEIVED  
BLM. AZ STATE OFFICE  
SEP 30 1 11 PM '88  
PIERRE, ARIZONA

STATE OF ARIZONA )  
                          ) ss  
COUNTY OF PINAL )

E. C. John, acting for ASARCO Incorporated, claimant, being first duly sworn, deposes and says that he is a citizen of the United States, more than eighteen years of age and resides at Kearny in Pinal County, State of Arizona, and is personally acquainted with the claims listed below;

that the required annual work and/or improvements have been completed for the benefit of, and for the purpose of holding claims listed below, situated in the Riverside Mining District, Pinal County, Arizona;

that the said mining claims are contiguous and are consolidated into one group for common exploration and development;

that between the 9th day of May, 1988, and the 16th day of May, 1988, at least four thousand nine hundred dollars (\$4,900) worth of work and improvements were made by and at the expense of ASARCO Incorporated, owner of said claims, for the purpose of complying with the laws of the United States pertaining to annual assessment work, and consisted of drilling diamond drill hole No. 1163 from the depth of 904 feet to a depth of 1054 feet.

Said diamond drill work was performed by Longyear Drilling Company, contractor.

The location notices of the following claims are located in Sections 7 and 18, Township 4 South, Range 14 East, and Section 13, Township 4 South, Range 13 East, G. & S. R. B. & M.

67124-67172

1553-415

ORIGINAL LOCATION NOTICES

<u>Claim</u>	<u>Docket</u>	<u>Page</u>	<u>BLM Serial No. (AMC)</u>
* Erman No. 1 .	537	209	67124 .
* Erman No. 2 .	537	210	67125 .
* Erman No. 3 .	537	211	67126 .
* Erman No. 4 .	537	212	67127 .
* Erman No. 5 .	537	213	67128 .
* Erman No. 6 .	537	214	67129 .
* Erman No. 7 .	537	215	67130 .
* Erman No. 8 .	537	216	67131 .
* Erman No. 9 .	537	217	67132 .
* Erman No. 10 .	537	218	67133 .
* Erman No. 11 .	537	219	67134 .
* Erman No. 12 .	537	220	67135 .
* Erman No. 13 .	537	221	67136 .
* Erman No. 14 .	537	222	67137 .
* Erman No. 15 .	537	223	67138 .
* Erman No. 16 .	537	224	67139 .
* Erman No. 17 .	537	225	67140 .
* Erman No. 18 .	537	226	67141 .
* Erman No. 19 .	537	227	67142 .
* Erman No. 20 .	537	228	67143 .
* Erman No. 21 .	537	229	67144 .
* Erman No. 22 .	537	230	67145 .
* Erman No. 23 .	537	231	67146 .
* Erman No. 24 .	537	232	67147 .
* Erman No. 25 .	537	233	67148 .
* Erman No. 26 .	537	234	67149 .
* Erman No. 27 .	537	235	67150 .
* Erman No. 28 .	537	236	67151 .
* Erman No. 29 .	537	237	67152 .
* Erman No. 30 .	542	378	67153 .
* Erman No. 31 .	542	379	67154 .
River No. 4 .	673	389	67155 .
River No. 5 .	673	390	67156 .
River No. 6 .	673	391	67157 .
River No. 7 .	673	392	67158 .
River No. 8 .	673	393	67159 .
River No. 9 .	673	394	67160 .
River No. 13 .	673	398	67161 .
River No. 14 .	673	399	67162 .
River No. 15 .	673	400	67163 .
River No. 16 .	673	401	67164 .
River No. 17 .	673	402	67165 .
River No. 18 .	673	403	67166 .

B.L.M. AZ STATE OFFICE  
 SEP 30 11 11 '88  
 PHOENIX, ARIZONA

ORIGINAL LOCATION NOTICES (continued)

<u>Claim</u>	<u>Docket</u>	<u>Page</u>	<u>BLM Serial No. (AMC)</u>
River No. 22 •	673	404	67167 •
River No. 23 •	673	405	67168 •
River No. 24 •	673	406	67169 •
River No. 25 •	673	407	67170 •
River No. 26 •	673	408	67171 •
River No. 27 •	673	409	67172 •

\* AMENDED LOCATION NOTICES OF CERTAIN AFORESAID CLAIMS

<u>Claim</u>	<u>Docket</u>	<u>Page</u>	<u>BLM Serial No. (AMC)</u>
Erman No. 1	974	163	67124
Erman No. 2	974	165	67125
Erman No. 3	974	167	67126
Erman No. 4	974	169	67127
Erman No. 5	974	171	67128
Erman No. 6	974	173	67129
Erman No. 7	974	175	67130
Erman No. 8	974	177	67131
Erman No. 9	974	179	67132
Erman No. 10	974	181	67133
Erman No. 11	974	183	67134
Erman No. 12	974	185	67135
Erman No. 13	974	187	67136
Erman No. 14	974	189	67137
Erman No. 15	974	191	67138
Erman No. 16	974	193	67139
Erman No. 17	974	195	67140
Erman No. 18	974	197	67141
Erman No. 19	974	199	67142
Erman No. 20	974	201	67143
Erman No. 21	974	203	67144
Erman No. 22	974	205	67145
Erman No. 23	974	207	67146
Erman No. 24	974	209	67147
Erman No. 25	974	211	67148

BLM, AZ STATE OFFICE  
 SEP 30 11 11 AM '88  
 PHOENIX, ARIZONA



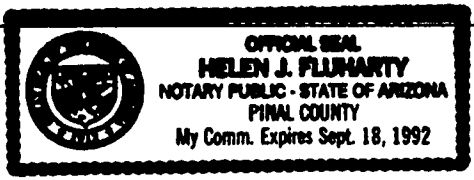
AMENDED LOCATION NOTICES (continued)

<u>Claim</u>	<u>Docket</u>	<u>Page</u>	<u>BLM Serial No. (AMC)</u>
Erman No. 26	974	213	67149
Erman No. 27	974	215	67150
Erman No. 28	974	217	67151
Erman No. 29	974	219	67152
Erman No. 30	974	221	67153
Erman No. 31	974	223	67154

*Edward C. John*  
 \_\_\_\_\_  
 E. C. John for ASARCO Incorporated.

SUBSCRIBED and sworn to before me this 7<sup>th</sup> day of September, 1988.

*Helen J. Fluharty*  
 \_\_\_\_\_  
 Notary Public



RECEIVED  
 B.L.M. AZ STATE OFFICE  
 SEP 30 1 11 PM '88  
 BUREAU, ARIZONA

1553-412

921015

66892  
4

AFFIDAVIT OF LABOR PERFORMED  
AND IMPROVEMENTS MADE

RECEIVED  
B.L.M. AZ STATE OFFICE  
SEP 30 1 11 PM '88  
PHOENIX ARIZONA

STATE OF ARIZONA )  
COUNTY OF PINAL ) ss

E. C. John, acting for ASARCO Incorporated, claimant, being first duly sworn, deposes and says that he is a citizen of the United States, more than eighteen years of age and resides at Kearny in Pinal County, State of Arizona, and is personally acquainted with the claims listed below;

that the required annual work and/or improvements have been completed for the benefit of, and for the purpose of holding claims listed below, situated in the Mineral Creek Mining District, Pinal County, Arizona;

that the said mining claims are contiguous and are consolidated into one group for common exploration and development;

that on the 17th day of May, 1988, at least one thousand six hundred dollars (\$1,600) worth of work and improvements were made by and at the expense of ASARCO, Incorporated, owner of said claims, for the purpose of complying with the laws of the United States pertaining to annual assessment work, and consisted of drilling diamond drill hole No. 1158 from a depth of 675 feet to a total depth of 683 feet.

Said diamond drill work was performed by Longyear Drilling Company, contractor.

The location notices of the following claims are located in Section 1, Township 4 South, Range 14 East, G. & S. R. B. & M.

67349-67364

ORIGINAL LOCATION NOTICES

<u>Claim</u>	<u>Docket</u>	<u>Page</u>	<u>BLM Serial No. (AMC)</u>
Belgravia No. 1 .	536	29	67349 .
Belgravia No. 2 .	536	30	67350 .
Belgravia No. 3 .	536	31	67351 .
Belgravia No. 4 .	536	32	67352 .
Belgravia No. 5 .	536	33	67353 .
Belgravia No. 6 .	536	34	67354 .
Belgravia No. 7 .	536	35	67355 .
Belgravia No. 8 .	536	36	67356 .
Belgravia No. 9 .	536	37	67357 .
Belgravia No. 10 .	536	38	67358 .
Belgravia No. 11 .	536	39	67359 .
Belgravia No. 12 .	536	40	67360 .
Belgravia No. 13 .	536	41	67361 .
Belgravia No. 14 .	536	42	67362 .
Belgravia No. 15 .	536	43	67363 .
Belgravia No. 16 .	536	44	67364 .

*Edward C. John*  
 \_\_\_\_\_  
 E. C. John for ASARCO Incorporated

SUBSCRIBED and sworn to before me this 7<sup>th</sup> day of September 1988.

*Helen J. Fluharty*  
 \_\_\_\_\_  
 Notary Public



RECEIVED  
 B.L.M. AZ STATE OFFICE  
 SEP 30 11 11 AM '88  
 PHOENIX, ARIZONA

1553-390

921010

66892  
1186  
gr

AFFIDAVIT OF LABOR PERFORMED  
AND IMPROVEMENTS MADE

RECEIVED  
B.L.M. AZ DISTRICT OFFICE  
SEP 30 1 00 PM '88  
PHOENIX, ARIZONA

STATE OF ARIZONA )  
                          ) SS  
COUNTY OF PINAL )

E. C. John, acting for ASARCO Incorporated, claimant, being first duly sworn, deposes and says that he is a citizen of the United States, more than eighteen years of age and resides at Kearny in Pinal County, State of Arizona, and is personally acquainted with the claims listed below;

that the required annual work and/or improvements have been completed for the benefit of, and for the purpose of holding claims listed below, situated in the Mineral Creek Mining District, Pinal County, Arizona;

that the said mining claims are contiguous and are consolidated into one group for common exploration and development;

that between the 23rd day of May, 1988, and the 27th day of May, 1988, at least six thousand two hundred dollars (\$6,200) worth of work and improvements were done and performed on said claims. Such work and improvements were made by and at the expense of ASARCO Incorporated, owner of said claims, for the purpose of complying with the laws of the United States pertaining to annual assessment work, and consisted of drilling diamond drill hole No. 1165 from a depth of 692 feet to a depth of 923 feet.

Said diamond drill work was performed by Longyear Drilling Company, contractor.

The location notices of the following claims are located in Sections 34, Township 2 South, Range 13 East, and Sections 3, 4, 9 and 10, Township 3 South, Range 13 East, G. & S. R. B. & M.

67365-67372  
67376-67384  
67405, 67406

67395-67404  
67385-67394  
1186, 1187  
67407-67427



ORIGINAL LOCATION NOTICES

<u>Claim</u>	<u>Book or Docket</u>	<u>Page</u>	<u>BLM Serial No. (AMC)</u>	
Livingston No. 2 •		133	196	67365 •
New Year No. 3 •	57, Mines		575	67366 •
New Year No. 4 •	57, Mines		576	67367 •
New Year No. 5 •	57, Mines		577	67368 •
New Year No. 6 •	57, Mines		578	67369 •
New Year No. 7 •	57, Mines		579	67370 •
New Year No. 8 •	57, Mines		580	67371 •
New Year No. 9 ✓	57, Mines		581	67372 ✓
Portland No. 8 •		720	592	67376 •
Portland No. 9 •		720	593	67377 •
Portland No. 10 •		720	594	67378 •
Portland No. 11 •		720	595	67379 •
Portland No. 12 •		720	596	67380 •
Portland No. 13 •		720	597	67381 •
Portland No. 14 •		720	598	67382 •
Portland No. 15 •		720	599	67383 •
Portland No. 16 •		720	600	67384 ✓
Red Bluff •		495	504	67406 •
Red Hills Fraction •		487	394	67405 ✓
* Red Hills No. 1 •		129	129	67395 •
* Red Hills No. 2 •		129	130	67396 •
* Red Hills No. 3 •		129	131	67397 •
* Red Hills No. 4 •		129	132	67398 •
* Red Hills No. 5 •		129	133	67399 •
Red Hills No. 6 •		129	134	67400 •
Red Hills No. 7 •		129	135	67401 •
Red Hills No. 8 •		133	195	67402 •
* Red Hills No. 9 •		129	137	67403 •
* Red Hills No. 11 •		129	139	67404 ✓
Teapot No. 1 •		834	692	67385 •
Teapot No. 2 •		834	693	67386 •
Teapot No. 3 •		834	694	67387 •
Teapot No. 4 •		834	695	67388 •
Teapot No. 5 •		834	696	67389 •
Teapot No. 6 •		834	697	67390 •
Teapot No. 7 •		834	698	67391 •
Teapot No. 8 •		834	699	67392 •
Teapot No. 9 •		834	700	67393 •
Teapot No. 10 ✓		834	701	67394 ✓
Teapot No. 11 •		850	617	1186 •
Teapot No. 12 •		850	618	1187 •

BLM-AZ STATE OFFICE  
 SEP 30 1 06 17 '88  
 PHOENIX, ARIZONA

1553-392

ORIGINAL LOCATION NOTICES

<u>Claim</u>	<u>Book or Docket</u>	<u>Page</u>	<u>BLM Serial No. (AMC)</u>
West No. 1	520	971	67407
West No. 2	520	972	67408
West No. 3	520	973	67409
West No. 4	520	974	67410
West No. 5	520	975	67411
West No. 6	520	976	67412
West No. 7	520	977	67413
West No. 8	520	978	67414
West No. 9	520	979	67415
West No. 10	520	980	67416
West No. 11	520	981	67417
West No. 12	520	982	67418
West No. 13	520	983	67419
West No. 14	520	984	67420
West No. 15	520	985	67421
West No. 16	520	986	67422
West No. 17	520	987	67423
West No. 18	520	988	67424
West No. 19	520	989	67425
West No. 20	520	990	67426
West No. 21	520	991	67427

RECEIVED  
 B.L.M. AZ STATE OFFICE  
 SEP 30 1 06 PM '88  
 PHOENIX, ARIZONA

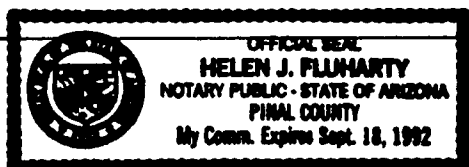
\* AMENDED LOCATION NOTICES OF CERTAIN AFORESAID CLAIMS

Red Hills No. 1	152	393	67395
Red Hills No. 2	152	394	67396
Red Hills No. 3	152	395	67397
Red Hills No. 4	491	46	67398
Red Hills No. 5	491	47	67399
Red Hills No. 9	132	177	67403
Red Hills No. 11	132	178	67404

*Edward John*  
 E. C. John for ASARCO Incorporated

SUBSCRIBED and sworn to before me this 7<sup>th</sup> day of September 1988.

*Helen J. Fluharty*  
 Notary Public



3.00-405

1553-395

921012

66892  
4

Page 1 of 2

AFFIDAVIT OF LABOR PERFORMED  
AND IMPROVEMENTS MADE

RECEIVED  
BLM. AZ STATE OFFICE  
SEP 30 10 11 AM '88  
PHOENIX, ARIZONA

STATE OF ARIZONA )  
                          ) ss  
COUNTY OF PINAL )

E. C. John, acting for ASARCO Incorporated, claimant, being first duly sworn, deposes and says that he is a citizen of the United States, more than eighteen years of age and resides at Kearny in Pinal County, State of Arizona, and is personally acquainted with the claim listed below;

that the required annual work and/or improvements have been completed for the benefit of, and for the purpose of holding the claim listed below, situated in the Mineral Creek Mining District, Pinal County, Arizona;

that between the 23rd day of May, 1988, and the 27th day of May, 1988, at least one hundred dollars (\$100) worth of work and improvements were done and performed benefitting said claim. Such work and improvements were made by and at the expense of ASARCO Incorporated, owner of said claim, for the purpose of complying with the laws of the United States pertaining to annual assessment work, and consisted of drilling diamond drill hole No. 1165 from a depth of 692 feet to a depth of 923 feet.

Said diamond drill work was performed by Longyear Drilling Company, contractor.

The location notice of the following claim is located in Section 34, Township 2 South, Range 13 East, G. & S. R. B. & M.

<u>Claim</u>	<u>Docket</u>	<u>Page</u>	<u>BLM Serial No. (AMC)</u>
Portland 5 .	683	163	67373 ,

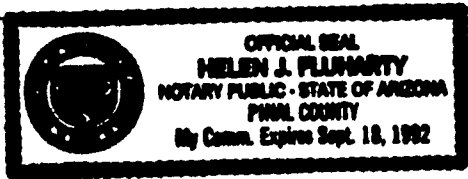
1553-396

Page 2 of 2

*Edward C. John*  
E. C. John for ASARCO Incorporated

SUBSCRIBED and sworn to before me this 7<sup>th</sup> day of September, 1988.

*Helen J. Fluharty*  
Notary Public



RECEIVED  
BLM. AZ STATE OFFICE  
SEP 30 1 01 PM '88  
PHOENIX, ARIZONA



2000-4-5

1553-393

66892  
921011 *gr.*

AFFIDAVIT OF LABOR PERFORMED  
AND IMPROVEMENTS MADE

RECEIVED  
BLM, AZ STATE OFFICE  
PHOENIX, ARIZONA  
SEP 30 1 07 PM '88

STATE OF ARIZONA )  
                          ) ss  
COUNTY OF PINAL )

E. C. John, acting for ASARCO Incorporated, claimant, being first duly sworn, deposes and says that he is a citizen of the United States, more than eighteen years of age and resides at Kearny in Pinal County, State of Arizona, and is personally acquainted with the claims listed below;

that the required annual work and/or improvements have been completed for the benefit of, and for the purpose of holding claims listed below, situated in the Mineral Creek Mining District, Pinal County, Arizona;

that the said mining claims are contiguous and are consolidated into one group for common exploration and development;

that between the 23rd day of May, 1988, and the 27th day of May, 1988, at least two hundred dollars (\$200) worth of work and improvements were done and performed to benefit said claims. Such work and improvements were made by and at the expense of ASARCO Incorporated, owner of said claims, for the purpose of complying with the laws of the United States pertaining to annual assessment work, and consisted of drilling diamond drill hole No. 1165 from a depth of 692 feet to a depth of 923 feet.

Said diamond drill work was performed by Longyear Drilling Company, contractor.

The location notices of the following claims are located in Section 3, Township 3 South, Range 13 East, G. & S. R. B. & M.

<u>Claim</u>	<u>Docket</u>	<u>Page</u>	<u>BLM Serial No. (AMC)</u>
Portland 6 •	683	164	67374 •
Portland 7 •	683	165	67375 •

1553-394

Page 2 of 2

*Edward C. John*  
E. C. John for ASARCO Incorporated

SUBSCRIBED and sworn to before me this 7<sup>th</sup> day of September, 1988.

*Helen J. Fluharty*  
Notary Public



RECEIVED  
B.L.M. AZ STATE OFFICE  
SEP 30 1 07 PM '88  
PHOENIX, ARIZONA

① 5.00-4

1553-375

921004

66892 *lj*

RECEIVED  
BLM. AZ STATE OFFICE  
SEP 30 1 12 PM '88  
PHOENIX, ARIZONA

NOTICE  
OF  
INTENTION TO HOLD

Name of Claims : Javalina Nos. 1 through 17 (BLM Serial Nos. AMC 66974 through 66990)

Description : Said mill site claims are located in the west half of Section 19 and the east half of Section 24, Township 3 South, Range 13 and 14 East, G. & S.R.B. & M.

Owner : ASARCO Incorporated


Mailing Address : Hayden, Arizona 85235

The above-named mill site claims are being held by the owner for the purpose of mine waste disposal and/or ore processing plant sites. This document is being filed to comply with Title 43 U.S.C. Section 3833.2-3.

*Edward John*  
 \_\_\_\_\_  
 E. C. John for ASARCO Incorporated

SUBSCRIBED and sworn before me this 7<sup>th</sup> of September, 1988.

*Helen J. Fluharty*  
 \_\_\_\_\_  
 Notary Public



CC-43

66892  
138158  
921014  
141486  
Eji

1553-399

AFFIDAVIT OF LABOR PERFORMED  
AND IMPROVEMENTS MADE

RECEIVED  
ALM. AZ STATE OFFICE  
SEP 30 1 09 PM '88  
PHOENIX, ARIZONA

STATE OF ARIZONA )  
                          ) ss  
COUNTY OF PINAL )

E. C. John, acting for ASARCO Incorporated, claimant, being first duly sworn, deposes and says that he is a citizen of the United States, more than eighteen years of age and resides at Kearny in Pinal County, State of Arizona, and is personally acquainted with the claims listed below;

that the required annual work and/or improvements have been completed for the benefit of, and for the purpose of holding claims listed below, situated in the Mineral Creek Mining District, Pinal County, Arizona;

that the said mining claims are contiguous and are consolidated into one group for common exploration and development;

that between the 9th day of May, 1988, and the 2nd day of June, 1988, at least thirty seven thousand two hundred dollars (\$37,200) worth of work and improvements were made by and at the expense of ASARCO Incorporated, owner of said claims, for the purpose of complying with the laws of the United States pertaining to annual assessment work, and consisted of drilling diamond drill hole No. 1172 from a depth of 1150 feet to a depth of 2,453 feet.

Said diamond drill work was performed by Longyear Drilling Company, contractor.

The location notices of the following claims are located in Sections 1, 2, 11, 12, 13, 14, 21, 22, 23, 24, 25, 26, 27, and 35 of Township 3 South, Range 13 East, and Sections 7, 17, 18, 19, 20, and 30, Township 3 South, Range 14 East, G. & S. R. B. & M.

138158-138161  
141524-141555  
141622-141623

67026-67123  
67173-67199  
67441, 67443-67457

67249-67269.  
67271-67348.  
67428-67439.  
67459-67540



ORIGINAL LOCATION NOTICES

<u>Claim</u>	<u>Book or Docket</u>	<u>Page</u>	<u>BLM Serial No. (AMC)</u>
* Adobe ✓	52,Mines	493	67026 •
* A Hunch No. 2 ✓	70,Mines	151	67027 •
* A Hunch No. 3 ✓	70,Mines	488	67028 •
* A Hunch No. 4 ✓	73,Mines	267	67029 •
* A Hunch No. 5 ✓	73,Mines	268	67030 •
* A Hunch No. 6 ✓	73,Mines	269	67031 •
* A Hunch No. 7 ✓	78,Mines	241	67032 •
Canyon No. 6 ✓	364	200	67033 •
Canyon No. 7 ✓	364	201	67034 •
Carnation ✓	30,Mines	499	67035 •
Chest ✓	35,Mines	197	67036 •
* Chloride Gulch ✓	15,Mines	219	67037 •
Combination •	30,Mines	499	67038 •
Contact No. 3 •	32,Mines	531	67039 •
Copper Ace No. 1 •	264	537	67040 •
Copper Ace No. 2 •	264	538	67041 •
Copper Ace No. 3 •	264	539	67042 •
Copper Ace No. 4 •	264	540	67043 •
Copper Era No. 1 •	246	275	67044 •
* Copper Zone No. 4 •	24,Mines	543	67045 •
* Copper Zone No. 5 •	24,Mines	544	67046 •
Happy Vale •	35,Mines	421	67047 •
Led •	35,Mines	301	67048 •
Major •	32,Mines	531	67049 •
Major No. 2 •	32,Mines	532	67050 •
Major No. 3 •	32,Mines	533	67051 •
Major No. 4 •	35,Mines	421	67052 •
Major No. 5 •	46,Mines	26	67053 •
Major No. 6 •	46,Mines	27	67054 •
* Mescal No. 1 •	188	564	67055 •
Mescal No. 2 •	188	565	67056 •
Mescal No. 3 •	188	566	67057 •
Mescal No. 4 •	188	567	67058 •
Mescal No. 5 •	189	328	67059 •
Mescal No. 6 •	188	568	67060 •
Mescal No. 7 •	188	569	67061 •
Mescal No. 8 •	189	55	67062 •
Mescal No. 9 •	189	56	67063 •
Mescal No. 10 •	189	57	67064 •
Mescal No. 11 •	189	58	67065 •
Mescal No. 12 •	189	59	67066 •
Mescal No. 13 •	189	60	67067 •
Mescal No. 14 •	189	61	67068 •
Mescal No. 15 •	189	62	67069 •

RECEIVED  
 B.L.M. AZ STATE OFFICE  
 SEP 30 1 09 PM '88  
 PHOENIX, ARIZONA

ORIGINAL LOCATION NOTICES

Claim	Book or Docket	Page	BLM Serial No. (AMC)
Mescal No. 16 .	189	329	67070 .
Mescal No. 17 .	189	63	67071 .
Mescal No. 18 .	189	199	67072 .
Mescal No. 19 .	189	64	67073 .
Mescal No. 20 .	189	65	67074 .
Mescal No. 21 .	189	210	67075 .
Mescal No. 22 .	189	201	67076 .
Mescal No. 23 .	189	202	67077 .
Mescal No. 24 .	189	203	67078 .
Mescal No. 25 .	189	204	67079 .
* Mescal No. 26 .	189	205	67080 .
Mescal No. 27 .	194	529	67081 .
Mescal No. 28 .	194	530	67082 .
Mescal No. 29 .	194	531	67083 .
Mescal No. 30 .	194	532	67084 .
Mescal No. 31 .	194	533	67085 .
Mescal No. 32 .	194	534	67086 .
Mescal No. 33 .	194	535	67087 .
Mescal No. 34 .	194	536	67088 .
Mescal No. 35 .	194	537	67089 .
Mescal No. 36 .	194	538	67090 .
Mescal No. 37 .	194	539	67091 .
Mescal No. 38 .	194	540	67092 .
Mescal No. 39 .	194	541	67093 .
Mescal No. 40 .	195	564	67094 .
Mescal No. 41 .	195	565	67095 .
Mescal No. 42 .	195	566	67096 .
Mescal No. 43 .	197	230	67097 .
Mescal No. 44 .	197	231	67098 .
Mescal No. 45 .	197	232	67099 .
Mescal No. 46 .	197	233	67100 .
Mescal No. 47 .	197	234	67101 .
Mescal No. 48 .	197	235	67102 .
Mescal No. 49 .	197	236	67103 .
Mescal No. 50 .	195	562	67104 .
Mescal No. 51 .	195	563	67105 .
Mesquite No. 1 .	197	228	67106 .
Mesquite No. 2 .	197	229	67107 .
Odessa	35,Mines	422	67108 .
Olive .	35,Mines	198	67109 .
Recall .	35,Mines	198	67110 .
Rustler No. 1 .	364	196	67111 .
Rustler No. 2 .	364	197	67112 .
Rustler No. 3 .	364	198	67113 .
Rustler No. 4 .	364	199	67114 .

RECEIVED  
 B.L.M. AZ STATE OFFICE  
 PHOENIX, ARIZONA  
 SEP 30 1 09 PM '88

ORIGINAL LOCATION NOTICES

<u>Claim</u>	<u>Book or Docket</u>	<u>Page</u>	<u>BLM Serial No. (AMC)</u>
Silverball(SilverBall)*	39,Mines	457	67115 •
Silver King •	31,Mines	495	67116 •
Silver Lead •	31,Mines	496	67117 •
• Silver Leaf(SilverLeap)	31,Mines	497	67118 •
Silver Leap No. 3 •	32,Mines	530	67119 •
Silver Queen •	31,Mines	496	67120 •
Silver Threads •	31,Mines	497	67121 •
Star •	31,Mines	494	67122 •
Would Be Expert •	31,Mines	302	67123 •
Southern No. 1 •	297	230	67173 •
Southern No. 2 •	297	231	67174 •
Southern No. 3 •	297	232	67175 •
Southern No. 4 •	297	233	67176 •
Southern No. 5 •	297	234	67177 •
Southern No. 6 •	297	235	67178 •
Southern No. 7 •	334	532	67179 •
Southern No. 8 •	334	533	67180 •
Ray Southern 1 •	47,Mines	462	67181 •
Ray Southern 5 •	47,Mines	463	67182 •
Ray Southern 6 •	47,Mines	464	67183 •
Ray Southern 7 •	47,Mines	465	67184 •
Ray Southern 8 •	47,Mines	466	67185 •
Ray Southern 9 •	47,Mines	467	67186 •
Ray Southern 10 •	47,Mines	468	67187 •
* Ray Southern 11 •	47,Mines	469	67188 •
Ray Southern 12 •	47,Mines	470	67189 •
Ray Southern 13 •	52,Mines	100	67190 •
Ray Southern 14 •	52,Mines	101	67191 •
Ray Southern 15 •	52,Mines	101	67192 •
Ray Southern 16 •	55,Mines	355	67193 •
Ray Southern 16-A •	56,Mines	526	67194 •
Ray Southern 17 •	56,Mines	527	67195 •
* Ray Southern 39 •	155	134	67196 •
* Ray Southern 40 •	155	86	67197 •
* Ray Southern 41 •	155	87	67198 •
* Ray Southern 42 •	158	88	67199 •
* Bur No. 1 •	719	609	67249 •
* Bur No. 2 •	719	610	67250 •
* Bur No. 3 •	719	611	67251 •
* Bur No. 4 •	719	612	67252 •
* Bur No. 5 •	719	613	67253 •
* Bur No. 6 •	719	614	67254 •
* Bur No. 7 •	719	615	67255 •
* Bur No. 8 •	719	616	67256 •
* Bur No. 9 •	719	617	67257 •
* Bur No. 10 •	719	618	67258 •

RECEIVED  
 B.L.M. AZ STATE OFFICE  
 SEP 30 10 11 '88  
 PHOENIX, ARIZONA

1553-403

ORIGINAL LOCATION NOTICES

<u>Claim</u>	<u>Book or Docket</u>	<u>Page</u>	<u>BLM Serial No. (AMC)</u>
* Bur No. 11 .	719	619	67259 .
* Bur No. 12 .	719	620	67260 .
* Bur No. 13 .	719	621	67261 .
* Bur No. 14 .	719	622	67262 .
* Bur No. 15 .	719	623	67263 .
* Bur No. 16 .	719	624	67264 .
* Bur No. 17 .	719	625	67265 .
* Bur No. 18 .	719	626	67266 .
* Bur No. 19 .	719	627	67267 .
* Bur No. 20 .	719	628	67268 .
* Bur No. 22 .	719	630	67269 .
* Bur No. 24 .	719	632	67271 .
* Bur No. 25 .	719	633	67272 .
* Bur No. 26 .	719	634	67273 .
* Bur No. 27 .	719	635	67274 .
* Bur No. 28 .	719	636	67275 .
* Bur No. 29 .	719	637	67276 .
* Bur No. 30 .	719	638	67277 .
* Bur No. 31 .	719	639	67278 .
* Bur No. 32 .	719	640	67279 .
* Bur No. 33 .	719	641	67280 .
* Bur No. 34 .	719	642	67281 .
* Bur No. 35 .	719	643	67282 .
* Bur No. 36 .	719	644	67283 .
* Bur No. 37 .	719	645	67284 .
* Bur No. 38 .	719	646	67285 .
* Bur No. 39 .	719	647	67286 .
* Bur No. 40 .	719	648	67287 .
* Bur No. 41 .	719	649	67288 .
* Bur No. 43 .	720	591	67289 .
* Bur No. 45 .	719	651	67290 .
* Bur No. 46 .	719	652	67291 .
* Bur No. 47 .	719	653	67292 .
* Bur No. 48 .	719	654	67293 .
* Bur No. 49 .	719	655	67294 .
* Bur No. 50 .	719	656	67295 .
* Bur No. 51 .	719	657	67296 .
* Bur No. 52 .	719	658	67297 .
* Bur No. 53 .	719	659	67298 .
* Bur No. 54 .	719	660	67299 .
* Bur No. 55 .	719	661	67300 .
* Bur No. 56 .	719	662	67301 .
* Bur No. 57 .	719	663	67302 .
* Bur No. 58 .	719	664	67303 .
* Bur No. 59 .	719	665	67304 .

RECEIVED  
B.L.M. AZ STATE OFFICE  
SEP 30 1 10 PM '88  
PHOENIX, ARIZONA



ORIGINAL LOCATION NOTICES

<u>Claim</u>	<u>Book or Docket</u>	<u>Page</u>	<u>BLM Serial No. (AMC)</u>
* Bur No. 60 .	719	666	67305 .
* Bur No. 61 .	719	667	67306 .
* Bur No. 62 .	719	668	67307 .
* Bur No. 63 .	719	669	67308 .
* Bur No. 64 .	719	670	67309 .
* Bur No. 65 .	719	671	67310 .
* Bur No. 66 .	719	672	67311 .
* Bur No. 67 .	719	673	67312 .
* Bur No. 68 .	719	674	67313 .
* Bur No. 69 .	719	675	67314 .
* Bur No. 71 .	719	677	67315 .
* Bur No. 73 .	719	679	67316 .
* Bur No. 75 .	719	681	67317 .
* Bur No. 77 .	719	683	67318 .
* Bur No. 79 .	719	685	67319 .
* Bur No. 81 .	719	687	67320 .
* Bur No. 83 .	719	689	67321 .
* Bur No. 86 .	719	690	67322 .
* Bur No. 87 .	719	691	67323 .
* Bur No. 88 .	719	692	67324 .
* Bur No. 89 .	719	693	67325 .
* Bur No. 90 .	719	694	67326 .
* Bur No. 91 .	719	695	67327 .
* Bur No. 92 .	719	696	67328 .
* Bur No. 93 .	719	697	67329 .
* Bur No. 94 .	719	698	67330 .
* Bur No. 95 .	719	699	67331 .
* Bur No. 116 .	719	718	67332 .
* Bur No. 117 .	719	719	67333 .
* Bur No. 118 .	719	720	67334 .
* Bur No. 119 .	719	721	67335 .
* Bur No. 120 .	719	722	67336 .
* Bur No. 121 .	719	723	67337 .
* Bur No. 122 .	719	724	67338 .
* Bur No. 123 .	719	725	67339 .
* Bur No. 124 .	719	726	67340 .
* Bur No. 125 .	719	727	67341 .
* Bur No. 126 .	719	728	67342 .
* Bur No. 127 .	719	729	67343 .
* Bur No. 128 .	719	730	67344 .
* Bur No. 129 .	719	731	67345 .
* Bur No. 130 .	719	732	67346 .
Hope .	48,Mines	476	67347 .
Good Luck .	48,Mines	475	67348 .

RECEIVED  
 B.L.M. AZ STATE OFFICE  
 SEP 30 10 11 '88  
 Phoenix, Arizona

ORIGINAL LOCATION NOTICES

<u>Claim</u>	<u>Book or Docket</u>	<u>Page</u>	<u>BLM Serial No. (AMC)</u>
Blue Hills No. 1 .	280	374	67428 .
Blue Hills No. 2 .	280	375	67429 .
Blue Hills No. 3 .	280	376	67430 .
Blue Hills No. 4 .	280	377	67431 .
Blue Hills No. 5 .	280	378	67432 .
Blue Hills No. 6 .	280	379	67433 .
Blue Hills No. 7 .	280	380	67434 .
Blue Hills No. 8 .	280	381	67435 .
Blue Hills No. 9 .	280	382	67436 .
Blue Hills No. 10 .	280	383	67437 .
Blue Hills No. 11 .	280	384	67438 .
Blue Hills No. 12 .	280	385	67439 .
Ray No. 2 .	545	102	67441 .
Ray No. 4 .	545	104	67443 .
Ray No. 5 .	545	105	67444 .
Ray No. 6 .	545	106	67445 .
Ray No. 7 .	545	107	67446 .
Ray No. 8 .	545	108	67447 .
Ray No. 9 .	545	109	67448 .
Ray No. 10 .	545	110	67449 .
Ray No. 11 .	545	111	67450 .
Ray No. 12 .	545	112	67451 .
Ray No. 13 .	545	113	67452 .
Ray No. 14 .	545	114	67453 .
Ray No. 15 .	552	367	67454 .
Ray No. 16 .	545	116	67455 .
Ray No. 17 .	545	117	67456 .
Ray No. 18 .	545	118	67457 .
Ray No. 20 .	545	120	67459 .
Ray No. 21 .	545	121	67460 .
Ray No. 22 .	552	381	67461 .
Ray No. 23 .	545	122	67462 .
Ray No. 24 .	552	382	67463 .
Ray No. 25 .	545	123	67464 .
Ray No. 26 .	552	383	67465 .
Ray No. 27 .	545	124	67466 .
Ray No. 28 .	552	384	67467 .
Ray No. 29 .	545	125	67468 .
Ray No. 30 .	552	385	67469 .
Ray No. 31 .	552	386	67470 .
Ray No. 32 .	552	387	67471 .
Ray No. 33 .	552	388	67472 .
Ray No. 34 .	552	389	67473 .
Ray No. 35 .	545	126	67474 .

PHOENIX, ARIZONA

SEP 30 1 10 PM '88

RECEIVED  
BLM, AZ STATE OFFICE

ORIGINAL LOCATION NOTICES

<u>Claim</u>	<u>Book or Docket</u>	<u>Page</u>	<u>BLM Serial No. (AMC)</u>
Ray No. 36 .	545	127	67475 .
Ray No. 37 .	545	128	67476 .
Ray No. 38 .	545	129	67477 .
Ray No. 39 .	545	130	67478 .
Ray No. 40 .	545	131	67479 .
Ray No. 41 .	545	132	67480 .
Ray No. 42 .	545	133	67481 .
Ray No. 43 .	552	390	67482 .
Ray No. 44 .	552	391	67483 .
Ray No. 45 .	552	392	67484 .
Ray No. 46 .	552	393	67485 .
Ray No. 47 .	552	394	67486 .
Ray No. 48 .	552	395	67487 .
Ray No. 49 .	546	444	67488 .
Ray No. 50 .	546	445	67489 .
Ray No. 51 .	546	446	67490 .
Ray No. 52 .	546	447	67491 .
Ray No. 53 .	546	448	67492 .
Ray No. 54 .	546	449	67493 .
Ray No. 55 .	546	450	67494 .
Ray No. 56 .	546	451	67495 .
Ray No. 57 .	546	452	67496 .
Ray No. 58 .	546	453	67497 .
Ray No. 59 .	546	454	67498 .
Ray No. 60 .	552	396	67499 .
Ray No. 61 .	548	185	67500 .
Ray No. 62 .	548	186	67501 .
Ray No. 63 .	548	187	67502 .
Ray No. 64 .	548	188	67503 .
Ray No. 65 .	548	189	67504 .
Ray No. 66 .	548	190	67505 .
Ray No. 67 .	548	191	67506 .
Ray No. 68 .	548	192	67507 .
Ray No. 69 .	548	193	67508 .
Ray No. 70 .	548	194	67509 .
Ray No. 71 .	548	195	67510 .
Ray No. 72 .	548	196	67511 .
Ray No. 73 .	552	370	67512 .
Ray No. 74 .	552	371	67513 .
Ray No. 75 .	552	372	67514 .
Ray No. 76 .	552	373	67515 .
Ray No. 77 .	552	374	67516 .
Ray No. 78 .	552	375	67517 .
Ray No. 79 .	552	376	67518 .

RECEIVED  
 B.L.M. AZ STATE OFFICE  
 SEP 30 1 10 PM '88  
 PHOENIX, ARIZONA

1553-407

ORIGINAL LOCATION NOTICES

<u>Claim</u>	<u>Book or Docket</u>	<u>Page</u>	<u>BLM Serial No. (AMC)</u>
Ray No. 80 .	552	377	67519 .
Ray No. 81 .	552	378	67520 .
Ray No. 82 .	552	379	67521 .
Ray No. 83 .	552	380	67522 .
Ray No. 84 .	758	967	67523 .
Ray No. 85 .	758	968	67524 .
Ray No. 86 .	758	969	67525 .
Ray No. 87 .	758	970	67526 .
Ray No. 88 .	758	971	67527 .
Ray No. 89 .	758	972	67528 .
Ray No. 90 .	758	973	67529 .
Ray No. 91 .	758	974	67530 .
Ray No. 92 .	758	975	67531 .
Ray No. 93 .	758	976	67532 .
Ray No. 94 .	758	977	67533 .
Ray No. 95 .	758	978	67534 .
Ray No. 96 .	758	979	67535 .
Ray No. 97 .	758	980	67536 .
Ray No. 98 .	785	779	67537 .
Ray No. 99 .	785	780	67538 .
Ray No. 100 .	785	781	67539 .
Ray No. 101 .	785	782	67540 .
Pat No. 1 .	1076	304	138158 .
Pat No. 2 .	1076	306	138159 .
Pat No. 3 .	1076	308	138160 .
Pat No. 4 .	1076	310	138161 .
RMD No. 39	1083	493	141524 .
RMD No. 40	1083	495	141525 .
RMD No. 41	1083	497	141526 .
RMD No. 42	1083	499	141527 .
RMD No. 43	1083	501	141528 .
RMD No. 44	1083	503	141529 .
RMD No. 45	1083	505	141530 .
RMD No. 46	1083	507	141531 .
RMD No. 47	1083	509	141532 .
RMD No. 48	1083	511	141533 .
RMD No. 49	1083	513	141534 .
RMD No. 50	1083	515	141535 .
RMD No. 51	1083	517	141536 .
RMD No. 52	1083	519	141537 .
RMD No. 53	1083	521	141538 .
RMD No. 54	1083	523	141539 .
RMD No. 55	1083	525	141540 .
RMD No. 56	1083	527	141541 .

RECEIVED  
 B.L.M. AZ STATE OFFICE  
 SEP 30 1 10 PM '88  
 PRODUCTION DIVISION



1553-408

Page 10 of 13

ORIGINAL LOCATION NOTICES

<u>Claim</u>	<u>Book or Docket</u>	<u>Page</u>	<u>BLM Serial No. (AMC)</u>
RMD No. 57	1083	529	141542 .
RMD No. 58	1083	531	141543 .
RMD No. 59	1083	533	141544 .
RMD No. 60	1083	535	141545 .
RMD No. 61	1083	537	141546 .
RMD No. 62	1083	539	141547 .
RMD No. 63	1083	541	141548 .
RMD No. 64	1083	543	141549 .
RMD No. 65	1083	545	141550 .
RMD No. 66	1083	547	141551 .
RMD No. 67	1083	549	141552 .
RMD No. 68	1083	551	141553 .
RMD No. 69	1083	553	141554 .
RMD No. 70	1083	555	141555 .
RMD No. 137	1083	689	141622 .
RMD No. 138	1083	691	141623 .

RECEIVED  
 B.L.M. AZ STATE OFFICE  
 PHOENIX, ARIZONA  
 SEP 30 1 10 PM '88

\* AMENDED LOCATION NOTICES OF CERTAIN AFORESAID CLAIMS

<u>Claim</u>	<u>Book or Docket</u>	<u>Page</u>	<u>BLM Serial No. (AMC)</u>
Adobe	372	493	67026
A Hunch No. 2	213	35	67027
A Hunch No. 3	213	36	67028
A Hunch No. 4	213	37	67029
A Hunch No. 5	213	38	67030
A Hunch No. 6	213	39	67031
A Hunch No. 7	213	40	67032
Chloride Gulch	36,Mines	591	67037
Copper Zone No.4	372	491	67045
Copper Zone No. 5	372	492	67046
Mescal No. 1	193	425	67055
Mescal No. 26	194	528	67080
Ray Southern No. 11	297	236	67189
Ray Southern No. 39	360	522	67196
Ray Southern No. 40	360	523	67197
Ray Southern No. 41	360	524	67198
Ray Southern No. 42	360	525	67199
Bur No. 1	974	225	67249
Bur No. 2	974	227	67250

\* AMENDED LOCATION NOTICES OF CERTAIN AFORESAID CLAIMS

<u>Claim</u>	<u>Book or Docket</u>	<u>Page</u>	<u>BLM Serial No. (AMC)</u>
Bur No. 3	974	229	67251
Bur No. 4	974	231	67252
Bur No. 5	974	233	67253
Bur No. 6	974	235	67254
Bur No. 7	974	237	67255
Bur No. 8	974	239	67256
Bur No. 9	974	241	67257
Bur No. 10	974	243	67258
Bur No. 11	974	245	67259
Bur No. 12	974	247	67260
Bur No. 13	974	249	67261
Bur No. 14	974	251	67262
Bur No. 15	974	253	67263
Bur No. 16	974	255	67264
Bur No. 17	974	257	67265
Bur No. 18	974	259	67266
Bur No. 19	974	261	67267
Bur No. 20	974	263	67268
Bur No. 22	974	265	67269
Bur No. 24	974	269	67271
Bur No. 25	974	721	67272
Bur No. 26	974	273	67273
Bur No. 27	974	275	67274
Bur No. 28	974	277	67275
Bur No. 29	974	279	67276
Bur No. 30	974	281	67277
Bur No. 31	974	283	67278
Bur No. 32	974	285	67279
Bur No. 33	974	287	67280
Bur No. 34	974	289	67281
Bur No. 35	974	291	67282
Bur No. 36	974	293	67283
Bur No. 37	974	295	67284
Bur No. 38	974	297	67285
Bur No. 39	974	299	67286
Bur No. 40	974	301	67287
Bur No. 41	974	303	67288
Bur No. 43	974	305	67289
Bur No. 45	974	307	67290
Bur No. 46	974	309	67291
Bur No. 47	974	311	67292
Bur No. 48	974	313	67293
Bur No. 49	974	315	67294

RECEIVED  
BLM, AZ STATE OFFICE  
SEP 30 1 11 PM '08  
PHOENIX, ARIZONA

\* AMENDED LOCATION NOTICES OF CERTAIN AFORESAID CLAIMS

<u>Claim</u>	<u>Book or Docket</u>	<u>Page</u>	<u>BLM Serial No. (AMC)</u>
Bur No. 50	974	317	67295
Bur No. 51	974	319	67296
Bur No. 52	974	321	67297
Bur No. 53	974	323	67298
Bur No. 54	974	325	67299
Bur No. 55	974	327	67300
Bur No. 56	974	329	67301
Bur No. 57	974	331	67302
Bur No. 58	974	333	67303
Bur No. 59	974	335	67304
Bur No. 60	974	337	67305
Bur No. 61	974	339	67306
Bur No. 62	974	341	67307
Bur No. 63	974	343	67308
Bur No. 64	974	345	67309
Bur No. 65	974	347	67310
Bur No. 66	974	349	67311
Bur No. 67	974	351	67312
Bur No. 68	974	353	67313
Bur No. 69	974	355	67314
Bur No. 71	974	357	67315
Bur No. 73	974	359	67316
Bur No. 75	974	361	67317
Bur No. 77	974	363	67318
Bur No. 79	974	365	67319
Bur No. 81	974	367	67320
Bur No. 83	974	369	67321
Bur No. 86	974	371	67322
Bur No. 87	974	373	67323
Bur No. 88	974	375	67324
Bur No. 89	974	377	67325
Bur No. 90	974	379	67326
Bur No. 91	974	381	67327
Bur No. 92	974	383	67328
Bur No. 93	974	385	67329
Bur No. 94	974	387	67330
Bur No. 95	974	389	67331
Bur No. 116	974	391	67332
Bur No. 117	974	393	67333
Bur No. 118	974	395	67334
Bur No. 119	974	397	67335
Bur No. 120	974	399	67336
Bur No. 121	974	401	67337

RECEIVED  
 BLM, AZ STATE OFFICE  
 SEP 30 1 11 PM '88  
 PHOENIX, ARIZONA

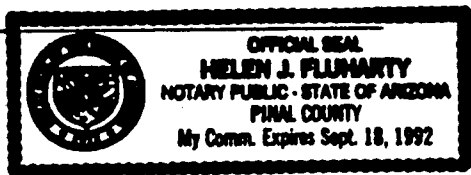
\* AMENDED LOCATION NOTICES OF CERTAIN AFORESAID CLAIMS

<u>Claim</u>	<u>Book or Docket</u>	<u>Page</u>	<u>BLM Serial No. (AMC)</u>
Bur No. 122	974	403	67338
Bur No. 123	974	405	67339
Bur No. 124	974	407	67340
Bur No. 125	974	409	67341
Bur No. 126	974	411	67342
Bur No. 127	974	413	67343
Bur No. 128	974	415	67344
Bur No. 129	974	417	67345
Bur No. 130	974	419	67346

*Edward C. John*  
 E. C. John for ASARCO Incorporated

SUBSCRIBED and sworn to before me this 7<sup>th</sup> day of September, 1988.

*Helen J. Fluharty*  
 Notary Public



RECEIVED  
 B.L.M. AZ STATE OFFICE  
 SEP 30 1 11 PM '88  
 PHOENIX, ARIZONA

**NOTICE!!**

**These documents have been scanned!**

**Do not place un-scanned documents beneath this notice!**

**Do not remove this notice from this file!**

GPO Jacket No. 560-102  
Print Order 61549  
Rise Business Services, LLC  
Job=AZ15 9/17/2019



Box Number= AZ15249



Claim Begin-End: AMC066892-AMC067906

**5 Miscellaneous**



AZ15249-5

AMC066892-AMC066892



UNITED STATES  
DEPARTMENT OF THE INTERIOR  
BUREAU OF LAND MANAGEMENT

RECEIPT AND ACCOUNTING ADVICE

NO. 1673096

MINING CLAIMS (18)  
AMENDMENTS (15)

EGM/AZ 09-19-89 0 5 12  
SGM/AZ 09-19-89 0 6 8

175.00  
~~175.00~~  
75.00  
~~75.00~~  
270.00

*referred*

licant: PHELPS DODGE  
P. O. BOX 187  
MORENCI, AZ 85540

Remitter: SAME - OK H30214339  
965-4531

02

znor:

SE MANAGEMENT DATA  NEW  UPDATE  PAYMENT

ORIGINAL SERIAL NO.	ASG.	TYPE	ST.	CTY.	FUND SYMBOL	ACRES/UNITS	RATE
AMC 292849-292850	LS	50	THRU	1	67851, 67852, 67853, 67854, 67855, 67856, 67857, 67858, 67859, 67860, 67861, 67862, 67863, 67864, 67865, 67866, 67867, 67868, 67869, 67870, 67871, 67872, 67873, 67874, 67875, 67876, 67877, 67878, 67879, 67880, 67881, 67882, 67883, 67884, 67885, 67886, 67887, 67888, 67889, 67890, 67891, 67892, 67893, 67894, 67895, 67896, 67897, 67898, 67899, 67900		
57855, 67857, 67829-67856			EST				

AMOUNT	ANV. DATE	EXP. DATE	BILL CYC.	S/C	DISTRICT	NEXT BILL	MISC. DATA	U of M	ACTUAL UNITS
ALPHA	67856								

SIGNMENT SERIAL NO.	ASG.	TYPE	ST.	CTY.	FUND SYMBOL	ACRES/UNITS	RATE

AMOUNT	ANV. DATE	EXP. DATE	BILL CYC.	S/C	DISTRICT	NEXT BILL	MISC. DATA	U of M	ACTUAL UNITS

APPLY REMITTANCE			
DESCRIPTION	FUND SYMBOL	CTY.	AMOUNT
MINING FEE			
TOTAL			
EARNED			
FUND			75.00
AL			
AMOUNT DUE			

Remarks:

*overpayment*

BY: *Tom Reitzinger* DATE: *9/20/89*

Lease in Escrow?  
KGS?  
Auto Escalates?  
Auto Renew?

Of Interest?  
Operating Rights?  
Operator  
Bond Filed?

FOR MMS USE ONLY

BILLEE NUMBER		FOREST REFUGE
OCS SECTION CODE		

**DEL TIERRA ENGINEERING & MINING CORP.**

**HARVEY W. SMITH, E.M. PRESIDENT**

**Registered Mining Engineer  
U.S. Approved Title Abstracter**

**U.S. Mineral Surveyor  
Registered Land Surveyor**

**4310 North Brown Avenue / Suite 3      Scottsdale, Arizona 85251  
Tel. 602 / 946-3996**



September 18, 1989

Bureau of Land Management  
Department of the Interior  
P. O. Box 16563  
Phoenix, AZ 85011

Gentlemen:

Enclosed is 1 amended millsite claim notice with map, for the following claim which has been recorded with the Pinal County Recorder:

Javelina # 4 millsite

We are enclosing our check in the amount of \$ 5.00 for the filing fee based on \$ 5.00 per claim for amendments. Please advise when filing has been completed.

Sincerely,

Harvey W. Smith, E.M.  
President

HWS/hm

Enclosures - hand carried

RECEIVED  
BLM, AZ STATE OFFICE  
1989 SEP 18 PM 2:57  
PHOENIX, ARIZONA

UNITED STATES  
DEPARTMENT OF THE INTERIOR  
BUREAU OF LAND MANAGEMENT

RECEIPT AND ACCOUNTING ADVICE

NO. 1673083

ok  
500

Subject: AMENDMENT (1)

SGM/AZ 09-18-89 0 14 12

Applicant: ASARCO INC.,  
RAY UNIT  
P. O. BOX 8  
HAYDEN, AZ 85235

Remitter: DEL TIERRA ENGINEERING  
4310 N. BROWN AVE. STE. 3  
SCOTTSDALE, AZ 85251

Assignor: CK #13814 946-3996

LEASE MANAGEMENT DATA									
<input type="checkbox"/> NEW <input type="checkbox"/> UPDATE <input type="checkbox"/> PAYMENT									
ORIGINAL SERIAL NO.	ASG.	TYPE	ST.	CTY.	FUND SYMBOL			ACRES/UNITS	RATE
AMC 66977									

AMOUNT	ANV. DATE	EXP. DATE	BILL CYC.	S/C	DISTRICT	NEXT BILL	MISC. DATA	U of M	ACTUAL UNITS

ASSIGNMENT SERIAL NO.	ASG.	TYPE	ST.	CTY.	FUND SYMBOL			ACRES/UNITS	RATE

AMOUNT	ANV. DATE	EXP. DATE	BILL CYC.	S/C	DISTRICT	NEXT BILL	MISC. DATA	U of M	ACTUAL UNITS

APPLY REMITTANCE			
ACTION	FUND SYMBOL	CTY.	AMOUNT
FILING FEE			
RENTAL			
UNEARNED			
REFUND			
TOTAL			
AMOUNT DUE			

Remarks:

BY: \_\_\_\_\_ DATE: \_\_\_\_\_

Lease in Escrow?  
 KGS?                      Of Interest?  
 Auto Escalates?            Operating Rights?  
 Auto Renew?                Operator  
    Bond Filed?

**FOR MMS USE ONLY**

BILLEE		FOREST REFUGE
NUMBER		
OCS SECTION		
CODE		





Morenci Branch, Morenci, Arizona 85540 • (602) 865-4521

April 10, 1989

State Director  
Bureau of Land Management  
Arizona State Office  
P. O. Box 16563  
Phoenix, AZ 85014

Dear Director:

RE: Filing of Mining Claim Locations and Amended Notices

Enclosed for filing with your office, is a copy of the Official Record of Notices of Location, and Amended Notices of Location which may change or alter the description thereof:

Recorded in the Official Records  
of Graham County, Arizona

<u>Location Name of Claim</u>	<u>Docket</u>	<u>Page</u>
LS-37	415	297-298
LS-38	415	307-308
LS-39	415	305-306
LS-40	415	319-320
LS-41	415	303-304

Recorded in the Official Records of  
Graham County, Arizona

<u>Amended Name of Claim</u>	<u>Docket</u>	<u>Page</u>	<u>BLM Serial No.</u>
Senorbac 19A	415	281-282	67546
Senorbac 20A	415	283-284	67547
Ace No. 3A	415	285-286	101237
Ace No. 2A	415	287-288	101236
Senorbac 18A	415	289-290	67545
Senorbac 17A	415	291-292	67544
Seorbac 21A	415	293-294	67548
Seorbac 22A	415	295-296	67549
Senorbac 23A	415	299-300	67550
Senorbac 24A	415	301-302	67551
Senorbac 36A	415	309-310	67562

RECEIVED

B.L.M. AZ STATE OFFICE

APR 12 1989

7:45 A.M.

PHOENIX, ARIZONA

Recorded in the Official Records of  
Graham County, Arizona

<u>Amended Name of Claim</u>	<u>Docket</u>	<u>Page</u>	<u>BLM Serial No.</u>
Ace 1A	415	311-312	101235
Ace 4A	415	313-314	101238
Senorbac 29A	415	315-316	67556
Senorbac 30A	415	317-318	67557
Senorbac 28A	415	321-322	67555
Senorbac 26A	415	323-324	67553
Senorbac 27A	415	325-326	67554
Senorbac 32A	415	327-328	67559
Senorbac 31A	415	329-330	67558
Senorbac 34A	415	331-332	67560
Senorbac 35A	415	333-334	67561

Also enclosed are maps depicting the location of the unpatented mining claims included in the Notices of Location, and the Amended Notices of Location. Filing fee is enclosed. Please stamp with your office's date-time stamp and return copies to me.

Phelps Dodge Corporation

By *D. K. Biles*

DKB:mgb

- c: J. L. Madson (w/o encs.)
- E. M. Schern       "     "
- F. J. Menzer       "     "
- K. C. Bennett      "     "

**RECEIVED**  
B.L.M. AZ STATE OFFICE

APR 12 1989

7:45 A.M.  
PHOENIX, ARIZONA



UNITED STATES  
DEPARTMENT OF THE INTERIOR  
BUREAU OF LAND MANAGEMENT

RECEIPT AND ACCOUNTING ADVICE

NO. 1578182

02

Subject: MC AMENDMENTS (22)

BF/AZ APR 12 89 0 6 12

11000

Applicant:  
PHELPS DODGE  
BOX 187  
MORENCI, AZ 85540

ok

Remitter: SAME - CK #302-13312

Assignor:

LEASE MANAGEMENT DATA  NEW  UPDATE  PAYMENT

ORIGINAL SERIAL NO.	ASG.	TYPE	ST.	CTY.	FUND SYMBOL	ACRES/UNITS	RATE
AMC 67546 ET AL							

AMOUNT	ANV. DATE	EXP. DATE	BILL CYC.	S/C	DISTRICT	NEXT BILL	MISC. DATA	U of M	ACTUAL UNITS

ASSIGNMENT SERIAL NO.	ASG.	TYPE	ST.	CTY.	FUND SYMBOL	ACRES/UNITS	RATE

AMOUNT	ANV. DATE	EXP. DATE	BILL CYC.	S/C	DISTRICT	NEXT BILL	MISC. DATA	U of M	ACTUAL UNITS

APPLY REMITTANCE

ACTION	FUNDSYMBOL	CTY.	AMOUNT
FILING FEE			
RENTAL			
UNEARNED			
REFUND			
TOTAL			
AMOUNT DUE			

Remarks:

BY:

DATE:

APR 12 89 0 7 3  
APR 12 89 0 8 5

- Lease in Escrow?
- KGS?
- Auto Escalates?
- Auto Renew?

- Of Interest?
- Operating Rights?
- Operator
- Bond Filed?

FOR MMS USE ONLY

BILLEE	NUMBER	FOREST REFUGE
OCS SECTION		
CODE		

M



UNITED STATES  
DEPARTMENT OF THE INTERIOR  
BUREAU OF LAND MANAGEMENT

RECEIPT AND ACCOUNTING ADVICE

NO. 1578182

02

Subject: MC AMENDMENTS (22)

BF/AZ APR 12 89 0 6 12

11000

Applicant:  
PHELPS DODGE  
BOX 187  
MORENCI, AZ 85540

ok

Remitter: SAME - CK #302-13312

Assignor:

LEASE MANAGEMENT DATA  NEW  UPDATE  PAYMENT

ORIGINAL SERIAL NO.	ASG.	TYPE	ST.	CTY.	FUND SYMBOL			ACRES/UNITS	RATE
AMC 67546 ET AL									

AMOUNT	ANV. DATE	EXP. DATE	BILL CYC.	S/C	DISTRICT	NEXT BILL	MISC. DATA	U of M	ACTUAL UNITS

ASSIGNMENT SERIAL NO.	ASG.	TYPE	ST.	CTY.	FUND SYMBOL			ACRES/UNITS	RATE

AMOUNT	ANV. DATE	EXP. DATE	BILL CYC.	S/C	DISTRICT	NEXT BILL	MISC. DATA	U of M	ACTUAL UNITS

APPLY REMITTANCE

ACTION	FUND SYMBOL	CTY.	AMOUNT
FILING FEE			
RENTAL			
UNEARNED			
REFUND			
TOTAL			
AMOUNT DUE			

Remarks:

BY:

DATE:

APR 12 89 0 6 12

133

- Lease in Escrow?
- KGS? Of Interest?
- Auto Escalates? Operating Rights?
- Auto Renew? Operator
- Bond Filed?

FOR MMS USE ONLY

BILLEE		FOREST REFUGE
NUMBER		
OCS SECTION		
CODE		

M





Morenci Branch, Morenci, Arizona 85540 • (602) 865-4521

March 9, 1989

State Director  
Bureau of Land Management  
Arizona State Office  
P. O. Box 16563  
Phoenix, AZ 85014

Dear Director:

RE: Filing of Mining Claim Locations and Amended Notices

Enclosed for filing with your office, is a copy of the Official Record of Notices of Location, and Amended Notices of Location which may change or alter the description thereof:

<u>Location Name of Claim</u>	Recorded in the Official Records of Graham County, Arizona	
	<u>Docket</u>	<u>Page</u>
LS-30	414	39-40
LS-31	414	41-42
LS-32	414	43-44
LS-33	414	45-46
LS-34	414	47-48
LS-35	414	49-50
LS-36	414	51-52

<u>Amended Name of Claim</u>	Recorded in the Official Records of Graham County, Arizona		<u>BLM Serial No.</u>
	<u>Docket</u>	<u>Page</u>	
Bush 17A	413	991-992	67600
Bush 18A	413	993-994	67601
Bush 19A	413	995-996	67602
Bush 20A	413	997-998	67603
Bush 21A	413	999-1000	67604
Bush 22A	414	01-02	67605
Bush 23A	414	03-04	67606
Bush 24A	414	05-06	67607
Bush 25A	414	07-08	67608
Bush 26A	414	09-10	67609
Bush 27A	414	11-12	67610
Bush 28A	414	13-14	67611
Bush 29A	414	15-16	67612
Bush 30A	414	17-18	67613
Bush 31A	414	19-20	67614
Bush 32A	414	21-22	67615
Bush 33A	414	23-24	67616
Bush 34A	414	25-26	67617
Bush 35A	414	27-28	67618
Bush 36A	414	29-30	67619
Ace 19A	414	31-32	101253
Ace 20A	414	33-34	101254
Schlitz A	414	35-36	67656
Pabst A	414	37-38	67655

RECEIVED  
BLM STATE OFFICE  
MAR 13 1989  
7:45 A.M.  
PHOENIX, ARIZONA

State Director  
Bureau of Land Management

-2-

March 9, 1989

Also enclosed are maps depicting the location of the unpatented mining claims included in the Notices of Location, and the Amended Notices of Location. Filing fee is enclosed. Please stamp with your office's date-time stamp and return copies to me.

PHELPS DODGE CORPORATION

By D. K. Biles

DKB:mgb (6)

Enclosures: Three

c: J. L. Madson (w/o encs.)  
E. M. Schern "  
F. J. Menzer "  
K. C. Bennett "  
File (w/copy of check only)

RECEIVED  
B.L.M. AZ STATE OFFICE

MAR 13 1989

7:45 A.M.  
PHOENIX, ARIZONA



UNITED STATES  
DEPARTMENT OF THE INTERIOR  
BUREAU OF LAND MANAGEMENT

RECEIPT AND ACCOUNTING ADVICE

NO. 1577916 02

Subject: AMENDMENTS (24) MG/AZ MAR 13 89 0 47 12 12000

Applicant: PHELPS DODGE CORP ~~XXXXXX~~  
BOX 187  
MORENCI AZ 85540 *OK*

Remitter: SAME

Assignor:

LEASE MANAGEMENT DATA  NEW  UPDATE  PAYMENT

ORIGINAL SERIAL NO.	ASG.	TYPE	ST.	CTY.	FUND SYMBOL	ACRES/UNITS	RATE
AMC 67600 THRU 67619, 67656 + 67658					101253 & 101254		

AMOUNT	ANV. DATE	EXP. DATE	BILL CYC.	S/C	DISTRICT	NEXT BILL	MISC. DATA	U of M	ACTUAL UNITS

ASSIGNMENT SERIAL NO.	ASG.	TYPE	ST.	CTY.	FUND SYMBOL	ACRES/UNITS	RATE

AMOUNT	ANV. DATE	EXP. DATE	BILL CYC.	S/C	DISTRICT	NEXT BILL	MISC. DATA	U of M	ACTUAL UNITS

APPLY REMITTANCE

ACTION	FUND SYMBOL	CTY.	AMOUNT
FILING FEE			
RENTAL			
UNEARNED			
REFUND			
TOTAL			
AMOUNT DUE			

Remarks:

BY:

DATE:

- Lease in Escrow?
- KGS? Of Interest?
- Auto Escalates? Operating Rights?
- Auto Renew? Operator
- Bond Filed?

FOR MMS USE ONLY

BILLEE	FOREST REFUGE
NUMBER	
OCS SECTION	
CODE	



**NOTICE!!**

**These documents have been scanned!**

**Do not place un-scanned documents beneath this notice!**

**Do not remove this notice from this file!**

GPO Jacket No. 560-102  
Print Order 61549  
Rise Business Services, LLC  
Job=AZ15 9/17/2019



Box Number= AZ15249



Claim Begin-End: AMC066892-AMC067906

**6 Location Notices-Amendments and Supporting Documents**



AZ15249-5

AMC066892-AMC066892

**NO  
DOCUMENTS  
FOUND**

NO DOCUMENTS FOUND  
NO DOCUMENTS FOUND